

Pinegopora chilensis, a new Permian bryozoan species of the Andean bryozoan province in southwestern Gondwana

Marcelo G. Carrera,¹ Andrea F. Sterren,¹ Gabriela A. Cisterna,² and Hans R. Niemeyer³

¹CICTERRA-CONICET, Facultad Cs Exactas Físicas y Naturales, Universidad Nacional de Córdoba, Córdoba (X5016GCA), Argentina <mcarrera@unc.edu.ar>, <asterren@unc.edu.ar>

²CONICET-UNLAR, Av. Dr. Luis M. de la Fuente s/n, La Rioja, 5300, Argentina <gcisterna@yahoo.com.ar>

³Departamento de Ciencias Geológicas, Universidad Católica del Norte, Casilla 1280, Antofagasta, Chile <hansn@ucn.cl>

UUID: <http://zoobank.org/7ec429f2-322f-43e7-a04e-a2586157336d>

Introduction

Although bryozoans have been mentioned in several papers, few systematic descriptions of this group are available from the late Paleozoic of western Gondwana, particularly from the Permian sequences. In South America, bryozoan faunas have been reported from the Permian of Venezuela (Laya and Tucker, 2012), Perú, and Bolivia (Sakagami, 1995 and references therein). In Argentina, the late Paleozoic bryozoan faunas have been described mainly from the Carboniferous deposits of the central-western Precordillera Basin (Sabattini, 1986 and references therein). Few Permian records were reported from northwestern Argentina (Arizaro Formation; Aceñolaza et al., 1972) and in the siliciclastic postglacial marine deposits from Patagonia (Sabattini, 2002; Pagani and Taboada, 2010).

Permian bryozoan records were mentioned in two sections from northern Chile, with reports of scarce indeterminate forms (Rivano and Sepúlveda, 1985; Díaz Martínez et al., 2000).

The aim of this contribution is to provide a new record of a bryozoan species from northern Chile, based on material collected from the Cerro El Árbol Formation in the Augusta Victoria area (Fig. 1). The faunal content and the lithological characteristics are analyzed in the context of the paleogeographic position of this area, along the western Gondwana margin.

Geological setting

The studied section, Cerro El Árbol Formation (Fig. 1), belongs to the marine mixed siliciclastic-carbonate sequences extended along 1,200 km between 32° and 20° south latitudes and deposited in a shallow platform environment during the early to middle Permian interval (Charrier et al., 2007 and references therein).

The Cerro El Árbol Formation (Maksaev et al., 1991) is exposed in the Augusta Victoria area, in the homonymous locality, as well as in the Cerro 1584 to the north. It was defined as a sequence formed by arkosic and calcareous sandstones, red shales, conglomerates, and limestones with marine fossils (Maksaev et al., 1991).

The studied section runs in an east–west trend, and the stratigraphic succession reaches a thickness of approximately 370 m (24°8'2"S, 69°30'14"W). Cisterna et al. (2014) have recognized in this section three fossiliferous levels. The lower

level (CEA1) has a scarce and poorly preserved fauna of bivalves, gastropods, and isolated bryozoans that occur in 10 cm thick layers of mudstones and limestones with chert (Fig. 1). The middle fossiliferous level (CEA 2) is dominated by bryozoans and bivalves, accompanied by gastropods and disarticulated crinoids. The upper fossiliferous level (CEA 3) is represented by brachiopod-dominated calcareous beds up to 20 cm thick.

The stratigraphic section of the Cerro El Árbol represents a transgressive sequence in a shallow marine mixed siliciclastic-carbonate platform that can be extended to other coeval units from nearby areas in northern Chile, such as the Huentelauquén Formation (Coquimbo area) and Juan de Morales Formation (Iquique area).

Díaz Martínez et al. (2000) proposed a late Cisuralian age for Cerro El Árbol Formation and equivalent units of Chile, southernmost Perú, Bolivia (Copacabana Formation), and northwestern Argentina (Arizaro Formation).

Materials

Repository and institutional abbreviation.—The bryozoan specimens were found in calcitic preservation, and zoaria occur as isolated branches in the limestone levels (CEA 1 and CEA 3) or concentrated in calcareous reddish sandstone as a coquinoid level (CEA 2). The specimens are housed under the prefix IPI in the paleontological collection of the Instituto de Paleontología, Fundación Miguel Lillo, San Miguel de Tucumán, Argentina.

Systematic paleontology

Order Cryptostomata Vine, 1884
Suborder Rhabdomesina Astrova and Morozova, 1956
Family Nikiforovellidae Gorjunova, 1975
Genus *Pinegopora* Shishova, 1965

Type species.—*Pinegopora delicata* Shishova, 1965, by original designation. Upper Permian (lower Kazanian); northwestern Russia.

Pinegopora chilensis new species
Figure 2, Table 1

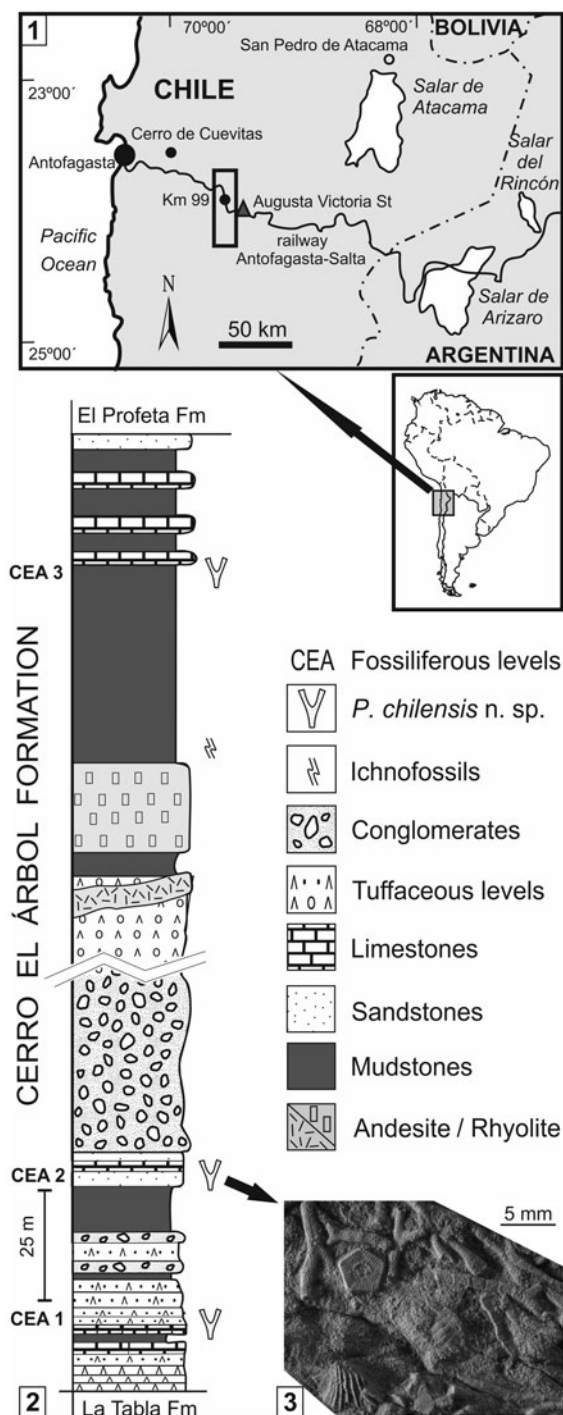


Figure 1. (1) Geographic location of the late Paleozoic sediments in Chile. (2) Stratigraphical section of the Cerro El Árbol Formation (modified from Cisterna et al., 2014) with fossiliferous level. (3) Bioclastic accumulations composed by bryozoans, bivalves, gastropods, and crinoids (IPI 4344).

Type specimens.—Holotype IPI 4343 and 13 paratypes IPI 4344–4351 and IPI 4319–4321, IPI 4338, and IPI 4306. Cerro El Árbol Formation (lower Permian) level CEA2, 5 km northeast of the homonymous hill and to the southeast of the Km. 99 station of the Antofagasta to Salta railway, Augusta Victoria area.

Diagnosis.—Branched colonies 0.8–1.1 mm in diameter. Autozooeical apertures oval, 0.06–0.15 mm wide (average

0.10 mm wide), arranged in regular diagonal rows. Diaphragms and hemisepta absent. Thick autozooeical walls in exozone. Average distance between autozooeical apertures 0.29 mm along branch and 0.28 mm diagonally. Metazooecia present, three to four surrounding zooeical apertures. Acanthostyles abundant, five or six surrounding each autozooeical aperture in a single row. Axial zooecia in transversal section polygonal.

Occurrence.—Cerro El Árbol Formation (lower Permian), 5 km northeast of the Cerro El Árbol hill, Augusta Victoria area, northern Chile.

Description.—Ramosely dichotomously branched colonies, 0.80–1.1 mm in diameter, with endozone 0.60–0.72 mm wide and exozone 0.22–0.26 mm wide. Tubular autozooeical apertures diverging at low angles in exozones. Autozooeical apertures oval, 0.06–0.15 mm wide (average 0.10 mm wide), arranged in regular diagonal rows on branches. Autozooeical diaphragms absent. Autozooeical walls granular, 0.01–0.02 mm thick in endozone; finely laminated, remarkably thickened in exozone. Average distance between autozooeical apertures 0.29 mm along branch and 0.28 mm diagonally. Metazooecia originating at the base of exozone, 0.04–0.08 mm in maximum diameter, three or four surrounding each autozooeical aperture. Acanthostyles having distinct hyaline cores and laminated sheaths, 0.02–0.03 mm in diameter, five or six surrounding each autozooeical aperture in a single row. Axial zooecia in transversal section polygonal 0.08 to 0.12 mm in maximum diameter. No hemisepta.

Etymology.—Species name *chilensis* refers to finding this species in Chile.

Remarks.—The characteristics found in the studied material fit well with those of the genus *Pinegopora* Shishova, 1965. This genus has oval zooeical apertures in the exozone surrounded by metazooecia and acanthostyles; the axial part consists of polygonal axial zooecia with no hemisepta and rare or lacking diaphragms. Two species of *Pinegopora* are known: *Pinegopora delicata* Shishova, 1965 from the upper Permian of Russia (also recorded in Iran; Ernst et al., 2010) and *Pinegopora petita* Gilmour and Snyder, 2000 from the upper Permian of the United States.

The new species *Pinegopora chilensis* shares some characteristics with the type species *P. delicata*, such as autozooeical dimensions and presence of conspicuous metazooecia and acanthostyles. However, the new species has thicker walls, and the distance between autozooeical apertures is larger. It shows more regularly distributed acanthostyles surrounding the zooeical apertures and less and irregularly distributed metazooecia.

Pinegopora petita from the upper Permian, Steven County, Washington (USA), has larger autozooeical width and no metazooecia, which clearly differs from the features found in the Chilean material.

Paleobiogeographic remarks

Permian marine carbonate successions developed along the paleo-Pacific margin of the American continent have been recorded from the Arctic Canada to northern Chile. In North

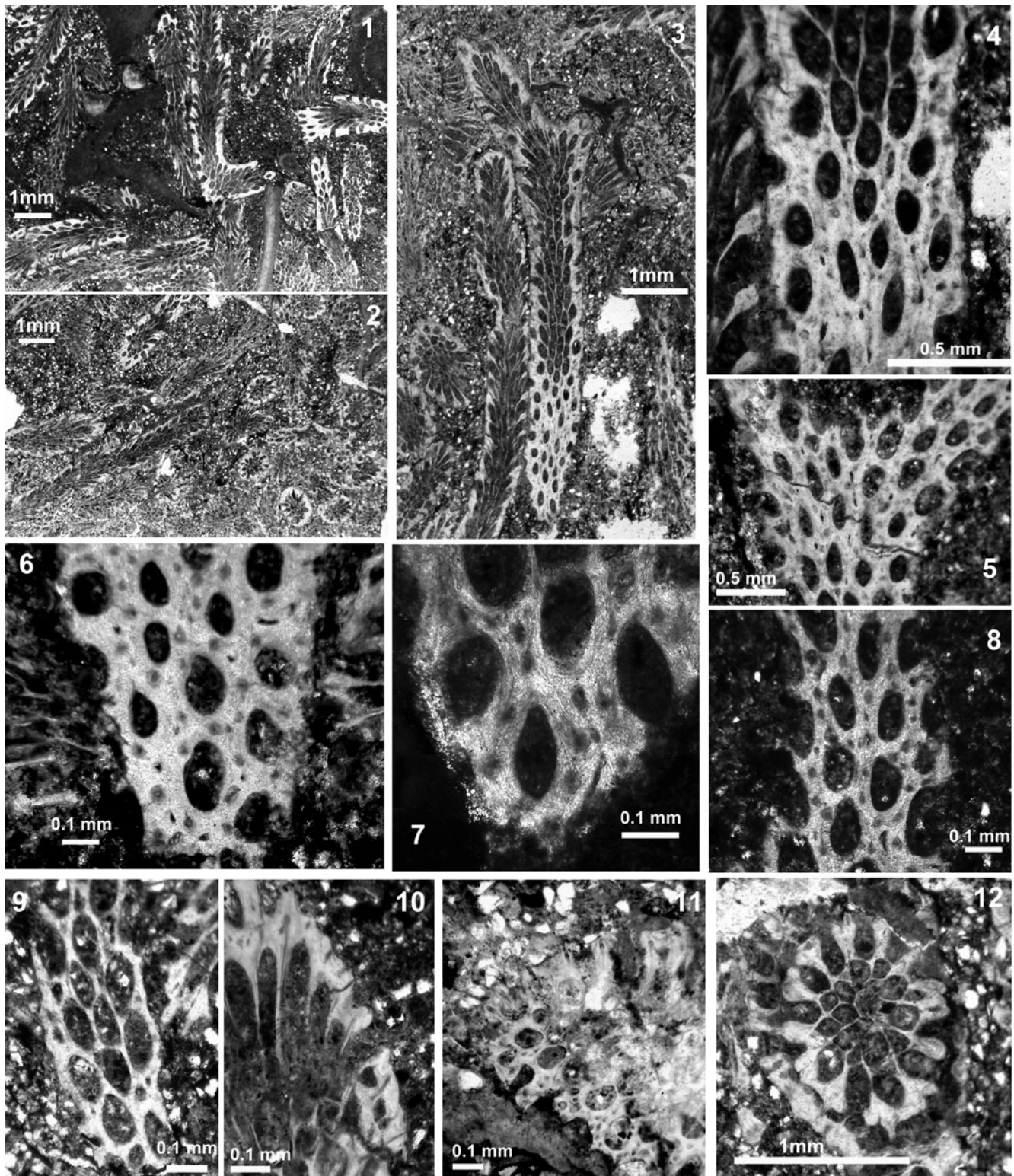


Figure 2. *Pinegopora chilensis* n. sp. from the early Permian Cerro El Árbol Formation, Northern Chile. (1–3) General view of bryozoan coquinoid bed, level CEA2. (1) Bryozoan coquina fragment with mostly longitudinal colony views, IPI 4345. (2) Bryozoan coquina fragment including transversal colony views, IPI 4346. (3) General view of a longitudinal thin section of a branched colony, holotype IPI 4343. (4) Tangential to longitudinal thin section, showing oval autozoecia, acanthostyles, and metazoecia, IPI 4343. (5) Tangential section of a branched colony, IPI 4343. (6) Enlargement of (5) to show autozoecia surrounded by acanthostyles. (7) Tangential section showing oval autozoecia apertures surrounded by six to seven acanthostyles, IPI 4350. (8) Tangential section of a fragmented colony showing autozoecia, acanthostyles, and scarce metazoecia, IPI 4343. (9) Tangential section of fragmented colony showing well-defined metazoecia, IPI 4348. (10) Longitudinal view of a fragmented colony showing development of acanthostyles in the exozone with distinct hyaline cores, IPI 4345. (11) Longitudinal section of a fragmented, isolated colony of level CEA3 showing acanthostyles having distinct hyaline cores and laminated sheaths, IPI 4347. (12) Transversal section showing polygonal axial zooecia, IPI 4346.

Table 1. Descriptive statistics for *Pinegopora chilensis* n. sp. N = number of measurements; X = mean; SD = sample standard deviation; MIN = minimal value; MAX = maximal value.

	N	X	SD	MIN	MAX
Autozoecial aperture width, mm	52	0.10	0.028	0.06	0.15
Aperture spacing along branch, mm	12	0.29	0.042	0.24	0.36
Aperture spacing diagonally, mm	10	0.28	0.051	0.20	0.36
Metazooecia width, mm	10	0.06	0.012	0.04	0.08

America, conspicuous tropical carbonate deposits are found from Canada to Mexico and Guatemala, in Central America. The records of Permian carbonate rocks and reef structures in the northwestern United States, including the classic Permian basin of Texas and New Mexico, imply a shallow tropical sea throughout the paleo-Pacific margin of North America. This tropical sea can be extended to Venezuela, Bolivia, and Perú (Sakagami, 1995; Laya and Tucker, 2012 and references therein), showing a continuity of Permian carbonate deposits in South America. The studied deposits in northern Chile may belong to the southern portion of lower Permian marine platform complexes developed from Venezuela through Perú, Bolivia, and northwestern Argentina.

Although the presence of bryozoans was mentioned throughout the entire margin, taxonomic identifications and descriptions are scarce. Bryozoan reports in North America come from Permian rocks of the Canadian Arctic, western North American Cordillera, and the midcontinent area (Ross and Ross, 1990; Gilmour and Morozova, 1999; Gilmour and Snyder, 2000; Snyder and Gilmour, 2006, and references therein).

The South American records include abundant indeterminate bryozoans from the Palmarito Formation, Venezuela (Laya and Tucker, 2012), and a varied bryozoan fauna was described from the Copacabana Group, Bolivia and Perú (Sakagami, 1995 and references therein). In northwestern Argentina (Arizaro Formation) the bryozoan genera *Tabulipora* and *Fenestella* were described associated with a varied shelly fauna including foraminifers (Aceñolaza et al., 1972). In southern South America, a highly diverse Permian bryozoan fauna was recorded in Patagonia, Argentina (Sabattini, 2002; Pagani and Taboada, 2010).

Pinegopora chilensis n. sp. is the first bryozoan formally described from the Permian of Chile. The previous records of the genus *Pinegopora* come from the upper Permian of northwestern Russia (the type species *P. delicata*), the lower Permian of Iran (Ernst et al., 2010), and the upper Permian of Steven County, Washington (the species *P. petita*). These widespread records imply cosmopolitan capabilities for larval distribution.

Ross and Ross (1990), in their biogeographic analysis of the Permian bryozoan distribution, grouped the records from the northwestern Andean Cordillera in the Andean Province. More recent reports from the Andean regions of Perú and Bolivia showed an important diversity, including eight new species endemic to the Andean Province (Sakagami, 1995). A relationship with the midcontinent province in North America and a considerable migration from the Tethyan realm were also noted. The paleogeographic proximity and the information from the associated fauna (Cisterna et al., 2014) allow us to include the northern Chilean and the Argentinean associations in the Andean Province (Fig. 3).

The bryozoans studied in this contribution occur typically associated with crinoids, benthic foraminifers, bivalves, and

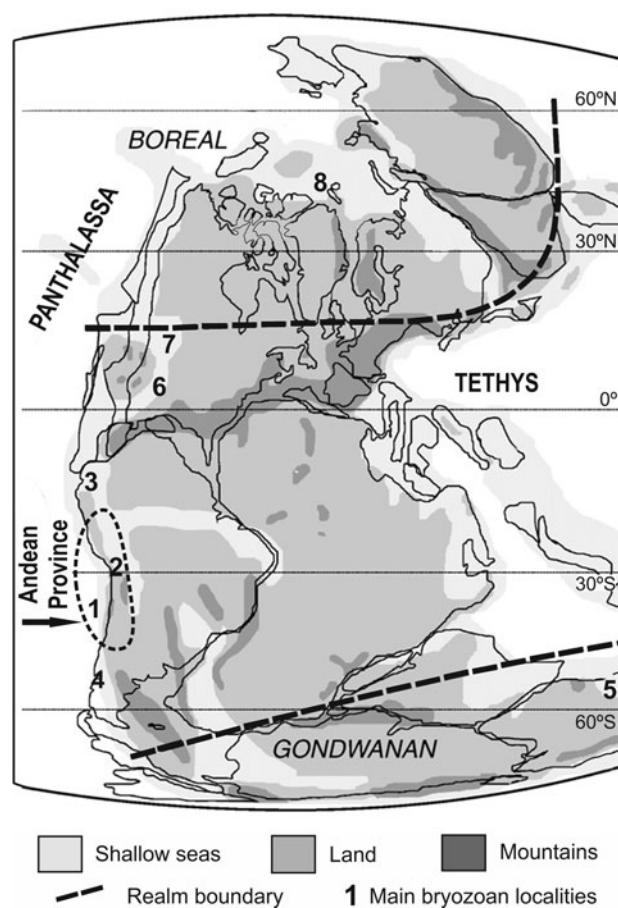


Figure 3. Paleogeographic distribution of the main Permian bryozoan localities from the Boreal and Gondwanan realms and the Andean province (after Ross and Ross, 1990; Reid and James, 2010). 1 = Northern Chile and Argentina (Cerro El Árbol and Juan de Morales formations, Navidad Basin and Arizaro Formation, Arizaro Basin). 2 = Bolivia and Perú (Copacabana Group). 3 = Venezuela (Palmarito Formation). 4 = Southern Argentina, Patagonia (Tepuel Group, Tepuel-Genoa Basin). 5 = Southern Gondwana (Australia-New Zealand-Tasmania). 6 = Permian Basin of Texas and New Mexico. 7 = North American Cordillera (Washington-Wyoming-NE Nevada). 8 = Sverdrup Basin-East and North Greenland-Zechstein Basin-Svalbard (modified from Reid and James, 2010).

brachiopods, showing a clearly different composition in comparison to those associations from North America and even those of northern South America (Venezuela and Perú) related to typical tropical carbonate deposits usually with corals and sponges. By contrast, the bryozoans from northern Chile are related to heterozoan communities, more typical of modern subtropical to temperate cool-water marine platforms (heterozoan carbonates; James, 1997; Mutti and Hallock, 2003 and references therein). The terms ‘foramol’ (foraminifer-molluscan) and ‘bryomol’ (bryozoan-molluscan) are also commonly used, according to main biotic components.

Reid and James (2010) distinguished records of Permian bryozoan provinces in high latitude locations: the boreal realm (including the Arctic Canada and northern Eurasia margin) and the southern Gondwana realm (including records from Australia and Tasmania). Gondwana was in a high-latitude position during the Permian, experiencing the polar climatic conditions of the late Paleozoic Ice Age.

A transitional zone was also recognized by these authors, including bryozoans from midlatitude areas such as the

northwestern Cordillera in the United States, which is also contrasted with the typical equatorial locations as, for example, the midcontinent area in Nevada, Texas, and New Mexico. In particular, the genus *Pinegopora*, among other bryozoan genera, was considered antitropical and occurs in the Boreal realm and at middle latitudes (Reid and James, 2010).

The sedimentological characteristics of Cerro el Árbol Formation and its biotic composition are distinctive of a subtropical to temperate shallow marine setting. We can conclude that the Andean bryozoan province is part of a climatic latitudinal gradient from the equatorial to subtropical areas in Venezuela, Perú, and Bolivia to temperate conditions in northern Chile. This gradient can be followed southward in Patagonia and southern Gondwana with the development of typical high-latitude bryozoan associations.

Acknowledgments

This study was supported by CONICET (Consejo Nacional de Investigaciones Científicas y Técnicas): PUE 2016 (CICTERRA-CONICET). PIP 114-200801-00017 (AFS) and PIP 6144-0091 (GAC) that allowed the stay in Chile of two of the authors. We also thank the reviewers of the manuscript, Drs. A. Ernst and P. Wyse Jackson.

References

- Aceñolaza, F.G., Benedetto, J.L., and Salfity, J.A., 1972, El Neopaleozoico de la Puna argentina: su fauna y relación con áreas vecinas: *Anais da Academia Brasileira de Ciências (Suplemento)*, v. 44, p. 5–20.
- Astrova, G.G., and Morozova, I.P., 1956, K sistematike mshanok otryada Cryptostomata [About systematics of the Order Cryptostomata]: *Doklady Akademii Nauk SSSR*, v. 110, p. 661–664. [in Russian]
- Charrier, R., Pinto, L., and Rodríguez, M., 2007, Tectonostratigraphic evolution of the Andean orogen in Chile, in Moreno, T., and Gibbons, W., eds., *The Geology of Chile*: Geological Society, London, Special Publications, p. 21–116.
- Cisterna, G.A., Sterren, A.F., and Niemeyer, H.R., 2014, Las sucesiones carbonáticas marinas del Pérmico temprano en Antofagasta, norte de Chile: *Andean Geology*, v. 41, p. 626–638.
- Díaz Martínez, E., Mamet, B., Isaacson, P.E., and Grader, G.W., 2000, Permian marine sedimentation in northern Chile: New paleontological evidence from the Juan de Morales Formation, and regional paleogeographic implications: *Journal of South American Earth Science*, v. 13, p. 511–525.
- Ernst, A., Yarahmadzahi, H., and Gorgij, M.N., 2010, Sakmarian Bryozoa from the Dalgan area (Sarab section), southeastern Iran: *Freiberger Forschungshefte, C 536 (Paläontologie, Stratigraphie, Fazies)*, v. 18, p. 75–89.
- Gilmour, E.H., and Morozova, I.P., 1999, Biogeography of the late Permian bryozoans: *Paleontological Journal*, v. 33, p. 36–51.
- Gilmour, E.H., and Snyder, E.M., 2000, Bryozoa of the Mission Argillite (Permian), northeastern Washington: *Journal of Paleontology*, v. 74, p. 545–570.
- Gorjunova, R.V., 1975, Permskie mshanki Pamira [Permian bryozoans of the Pamir]: *Trudy paleontologicheskogo Instituta Akademii Nauk SSSR*, v. 148, p. 1–127. [in Russian]
- James, N.P., 1997, The cool-water carbonate depositional realm, in James, N.P., and Clarke, J.A.D., eds., *Cool-Water Carbonates: Special Publication-SEPM, Society for Sedimentary Geology*, v. 56, p. 1–20.
- Laya, C.L., and Tucker, M.E., 2012, Facies analysis and depositional environments of Permian carbonates of the Venezuelan Andes: Palaeogeographic implications for Northern Gondwana: *Palaeogeography, Palaeoclimatology, Palaeoecology*, v. 331–332, p. 1–26.
- Maksaev, V., Marinovic, N., Smoje, I., and Mpodozis, C., 1991, Mapa Geológico de la Hoja Augusta Victoria: Servicio Nacional de Geología y Minería. Documento de trabajo 1. 1 mapa escala 1: 100.000. Santiago, Chile.
- Mutti, M., and Hallock, P., 2003, Carbonate sediments along nutrient and temperature gradients: Some sedimentological and geochemical constraints: *International Journal of Earth Sciences*, v. 98, p. 465–475.
- Pagani, M.A., and Taboada, A.C., 2010, The marine upper Palaeozoic in Patagonia (Tepuel-Genoa Basin, Chubut province, Argentina): 85 years of work and future prospects: *Palaeogeography, Palaeoclimatology, Palaeoecology*, v. 298, p. 130–151.
- Reid, C.M., and James, N.P., 2010, Permian higher latitude bryozoan biogeography: *Palaeogeography, Palaeoclimatology, Palaeoecology*, v. 298, p. 31–41.
- Rivano, S., and Sepúlveda, P., 1985, Las calizas de la Formación Huentelauquén: depósitos de aguas templadas a frías en el Carbonífero superior-Pérmico inferior: *Revista Geológica de Chile*, v. 25–26, p. 29–38.
- Ross, J.R.P., and Ross, C.A., 1990, Late Palaeozoic bryozoan biogeography, in McKerrow, W.S., and Scotese, C.R., eds., *Palaeozoic Palaeogeography and Biogeography*: Geological Society Memoir, v. 12, p. 353–362.
- Sabattini, N., 1986, Distribución geográfica y estratigráfica de los Cnidaria y Bryozoa del Carbonífero y Pérmico de la Argentina: *Revista del Museo de La Plata (nueva serie)*, 9, Paleontología, v. 51, p. 1–17.
- Sabattini, N., 2002, Cystoporata (Bryozoa) del Carbonífero de la cuenca Tepuel-Genoa, Provincia de Chubut, Argentina: *Ameghiniana*, v. 39, p. 201–211.
- Sakagami, S., 1995, Upper Paleozoic bryozoans from the Lake Titicaca region, Bolivia. Pt. 1. Introductory remarks, stratigraphy and systematic paleontology. Pt. 2. Systematic paleontology: *Transactions and Proceedings of the Palaeontological Society of Japan, New Series* 180, p. 226–281.
- Shishova, N.A., 1965, O sistematicheskome polozhenii i objeme semeistva Hiphasmoporidae [On systematic position and content of the family Hiphasmoporidae]: *Paleontological Journal*, v. 2, p. 55–62. [in Russian]
- Snyder, E.M., and Gilmour, E.H., 2006, New fenestrate Bryozoa of the Gerster Limestone (Permian), Medicine Range, Northeastern Nevada: *Journal of Paleontology*, v. 80, p. 867–888.
- Vine, G.R., 1884, Fourth report of the committee, consisting of Dr. H.C. Sorby and Mr. G.R. Vine, appointed for the purpose of reporting on fossil Bryozoa: *Reports of the 53rd Meeting of the British Association for the Advancement in Sciences*, p. 161–209.

Accepted: 19 April 2019