

---

# article

Archaeological Dialogues 24 (2) 207–223 © Cambridge University Press 2017

doi:10.1017/S1380203817000228

---

## Social geographies, the practice of marronage and the archaeology of absence in colonial Mexico *Adela Amaral\**

### Abstract

Drawing from colonial documents and archaeological evidence, this article challenges our conceptions of the Maroon colonial social category. The article focuses on Maroon testimonies recorded by colonial officials and the archaeological record of a Maroon group that settled Nuestra Señora de Guadalupe de los Morenos de Amapa, from 18th-century Spanish colonial Mexico. By reconstructing how Maroons practised and altered Spanish colonial social and geographic landscapes, this article demonstrates that Maroons were not constrained to the ‘inaccessible’ areas that colonial officials attached them to and that present-day studies of Maroons have habituated. Amapa’s absent archaeological record and the complaints waged against the Maroons concerning the absence of civility in the newly established town also challenge straightforward notions of Maroons and space.

### Keywords

Maroons; marronage; spatial practice; absence; *reducción*; colonialism; Mexico

### Introduction

The term ‘Maroon’ derives from the Spanish word *cimarrón*, which first appeared in the Spanish language in the early 16th century. The term, possibly of indigenous origin, was first used to describe domestic cattle that fled to the hills. It was later applied to fugitive indigenous people and subsequently to black runaway slaves (Arrom and García-Arévalo 1986; Price 1996). While a secluded and far-off physical environment was typically implicated in the Spanish use of the word ‘Maroon’, the overriding connotation was a state of disorder as people and things were out of place. Under colonialism, the term was a legal and social category that was imposed on individuals by colonialists and was not always espoused by the labelled group. This category had palpable material and social ramifications for black runaway slaves and it is critical to unpack the colonial suppositions that informed this label and understand it from the point of view of the individuals who were labelled Maroons.

---

\*Adela Amaral, Department of Anthropology, College of William & Mary, Williamsburg, VA, USA. Email: [alamaral@wm.edu](mailto:alamaral@wm.edu).

This article re-evaluates Spanish colonial material and spatial understandings as well as the spatial practice of Maroons in colonial Veracruz. The material records of escaped slaves from sugar plantations during the late 18th century, including testimonies and the archaeological record of a Maroon faction that settled a colonial town, demonstrate that Maroons were defined, and defined themselves, by social and material experiences that were not constrained by space. In reconsidering the colonial Maroon social category, this article challenges common colonial understandings of Maroons which have been inadvertently repeated by present-day academics. Maroon groups used colonial space in ways that defied the expectations of colonial officials. The relative visibility of the colonial geographic landscape was not a natural fact and at times the hacienda cloaked Maroons more than the dense vegetation of the mountains did. Maroons did not evade the colonial hacienda and accessible lands of Veracruz in favour of the mountains and the Maroons who settled Amapa did not cease to be Maroons despite their legal and spatial repositioning. ‘Natural’ and built landscapes were actively re-created by Maroons and other groups through perception, experience and inexperience. These environments were contested terrains (Cronan 1996) in which different spatial and material understandings and practices often clashed, and where, in 1769, the conflict extended to the tidy town of Amapa.

### Colonial sugar plantation slavery, marronage and *reducción*

In 1618, the villa de Córdoba was founded as a ‘frontier against the black Maroons’ who ‘infested the Royal Road killing and robbing passengers and transients’ (AHC, Volumen 10, fs. 73va).<sup>1</sup> The villa’s foundation initiated the sugar industry in colonial Veracruz and by the end of the century the majority of the region’s plantations were in operation and relied almost exclusively on black slavery (Naveda 1987). Local colonialists had absolute power to punish their slaves and regularly exerted the threat and actual force of this capacity. Black slaves on sugar haciendas responded to this brutality with flight, or *marronage*, and full-blown rebellion. Major slave revolts in the region were reported in 1725, 1735, 1741, 1749, 1756 and 1768 (AGN, Indiferente Virreinal, Caja 2506, Exp. 002, fs. 171va). The 1735 uprising was the largest, in terms of rebel numbers and wreckage. One Córdoba plantation owner recalled feeling that they were starting anew, as though they had just conquered the region (AGN, Tierras 3543, Book I). According to colonialists, runaway slaves sought refuge in runaway settlements, or palenques, located ‘in the impenetrable denseness of the mountains’ (AGN, Indiferente Virreinal, Caja 2506, Exp. 002, fs. 36va).<sup>2</sup>

Just over thirty years later, several slaves who escaped during the 1735 rebellion would settle the *reducción*, Nuestra Señora de Guadalupe de los Morenos de Amapa. *Reducción* was a common Spanish colonial civilizing practice that was both a process designed to transform indigenous groups into colonial subjects with an embodied Christian and urban way of life, and the place in which this transformation was to take place (Cummins 2002; Hanks 2010). According to the first monolingual Spanish-language dictionary, *reducir* meant to convince and its past tense, *reduzido*, meant ‘convinced, and returned to a better order’ (Covarrubias Orozco 1611, R:5). When applied

to Maroons, however, the term *reducción* was militaristic and it involved conquest and surrender (Las Leyes de Recopilación, Libro VII, Título V).

Fifty-two individuals, including men, women, and children born in marronage, appealed for the *reducción* in 1767 (AGN, Tierras 3543, Book I, fs. 7–8va). The project was debated through written petitions which were authored by the Maroon leader, Fernando Manuel; their chief sponsor, Andres Otañez (who was also a local executive officer); and numerous plantation owners and witnesses who were for or against the *reducción*. Those in favour argued that the Maroons would be shaped into a ‘Christian political life’ in and through Amapa.<sup>3</sup> Part of this new life would involve apprehending Maroons and aiding the colony’s coloured militia when called on (ibid., Book III, fs. 4). After two consecutive years of written negotiations, the *reducción* was constructed in August 1769 approximately 116 kilometres south-east of Córdoba.

The Amapa *reducción* was peculiar for colonial Veracruz, and perhaps for the entire Spanish colonies, in three ways. First, it was the first meticulously argued case for a *reducción* of black Maroons. Instead of reinstating order through arms, Amapa was an artful and diplomatic attempt to eliminate marronage in the region. Second, ecclesiastical officials did not initiate the Amapa *reducción*, rather local colonial administrators and the Maroons themselves proposed the project. The Maroons civilly petitioned their civility and asserted that the *reducción* would fix their consciences and help them obtain the salvation of their souls (AGN, Tierras 3543, Book I, fs. 1va). The ideological language and practice of *reducción* was therefore not only a technique used by colonial officials and applied to colonized groups. *Reducción*, along with Christian patronage in general, was mobilized by Maroons in colonial Mexico for various ends and with varying levels of success.<sup>4</sup>

Lastly, Amapa contrasts with *reducciones* of indigenous groups in its spatial and architectural constitution. *Reducción* typically had a radial spatial layout where indigenous populations were resettled into towns built around monastic centres (Hanks 2010). A *reducción* was a mimesis of an urban town where indigenous groups received instructions on colonial social and material life. It was a stride toward a future civil and self-governing life in an independent town. The Amapa *reducción*, by contrast, did not approximate a town, it *was* a town that had come into being before its inhabitants had been reduced.

Despite these disparities, Amapa mirrored indigenous *reducciones* in its perceived disappointment. In the late 1770s, the Amapa residents were indicted by their neighbours for reducing their town to rubble, and accused of moral ruin. The neighbouring residents and officials who filed these written complaints saw a lack of commensurability between the people and the built environment in Amapa. Despite the former Maroons’ voluntary, and perhaps skilful, submission to a Spanish urban and social organizational model, they remained outsiders. The Amapa settlement undoubtedly unsettled the colonial order of material and social categories as ‘uncivil’ Maroons occupied the paragon of white civility, a colonial town, as opposed to the untamed mountains.

### Maroon archaeology in a colonial town

In February 1770, Amapa's chief sponsor had a map of the town created (AGN, Tierras 3543, Book II, fs. 100–2va). Colonial urban images were a well-established pictorial genre by the time the Amapa map was produced, and based on the title of the document, it was an iconographic plan, or *planta ignografica*. These ground maps typically required mathematical training and the use of survey instruments (Kagan 2000). While it is debatable whether the map was a representation of reality, it was unarguably a representation of power. The map was a representation of a dominant social and material reality which had specific consequences for Amapa's social relations (Coronil 1996). The plan illustrates rows of houses organized around a plaza, an administrative building, and a church (AGN, Mapas e Ilustraciones 280; see figure 1). The town was further systematized with labels as each structure had a specific function, i.e. house, or *casa*. This spatial layout was emblematic of the Spanish gridiron used in colonial urban planning. Architecture was the built image of civility and the Amapa *reducción* exhibited several unambiguous material markers: a church, a plaza and a civil spatial arrangement, the gridiron (Hale 1994; Low 1993). The 1770 map of Amapa represented the ideal *reducción* and the Maroons would be habituated into colonial urban life in and through this disciplined space.

In 2013, archaeological investigations were carried out in Amapa.<sup>5</sup> The 1770 map was geographically referenced and tested, and excavations targeted the areas of the 'ideal' town as depicted by the map. This idyllic town was the starting point and base for comparison to the 'lived town' which would be exposed archaeologically. The Amapa historic site was divided into two areas, or loci. These loci reflect a geographical cut in the landscape, caused by erosion, which splits the zone in which the historic town was constructed into two foothills. Today, the area where historic Amapa was constructed is intermingled with Republican-period (post-1821) above-ground ruins and contemporary houses that were built around these ruins. Amapa's ruins coincide with areas where the *reducción* was constructed, according to the map. Nineteen 50 × 50 cm test pits were placed decisively in and around the historic ruins. Three 1 × 2 m excavation units were placed near test pits that had significant artefact yields or were significant segments of the ideal town (see figures 2 and 3).

Unit 1 was placed immediately outside the facade of a ruined structure erected above the town's foundation-period administrative house. The unit was excavated 35 centimetres below the surface and produced a mid- to late 19th-century trash deposit that was nestled between an assemblage of collapsed materials and a natural sandstone floor. Unit 2 was excavated within a ruined structure that was constructed above the foundational plaza. While the test pits in this area evidenced soil disturbance, it was important to test a larger area given the idealized and concrete centrality of the plaza. The larger unit confirmed heavy disturbance as a result of historic architectural collapse and recent construction activities. Unit 3 provided the first evidence of prolonged and intense settlement in Amapa. The unit was excavated within the ruins of a Republican-period house that

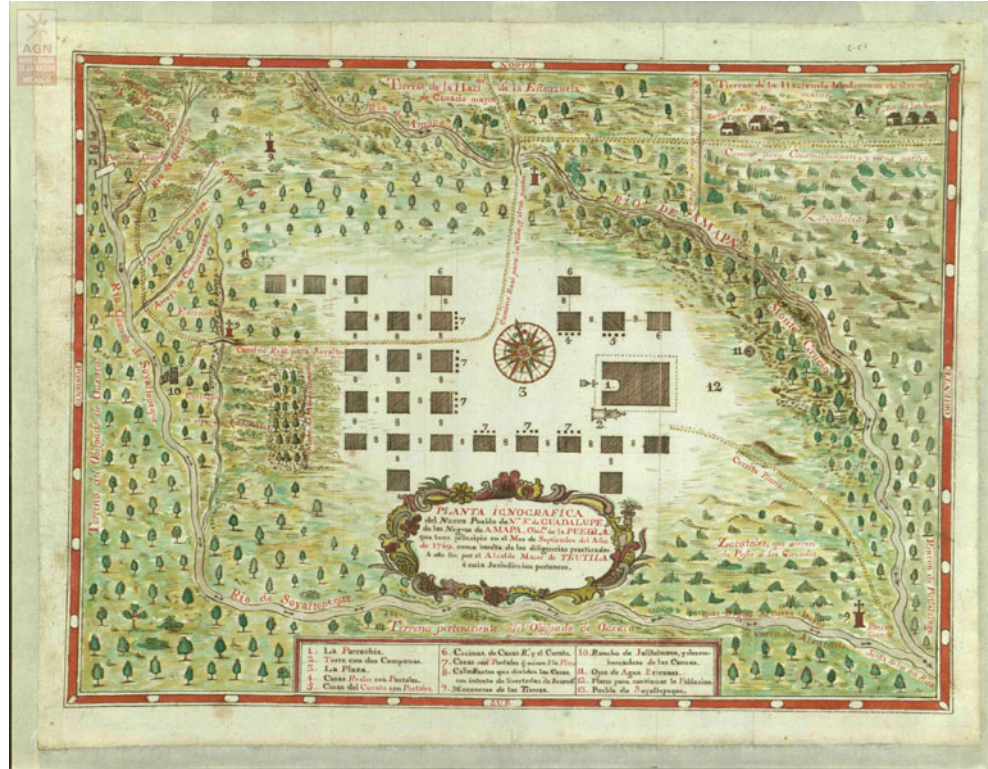
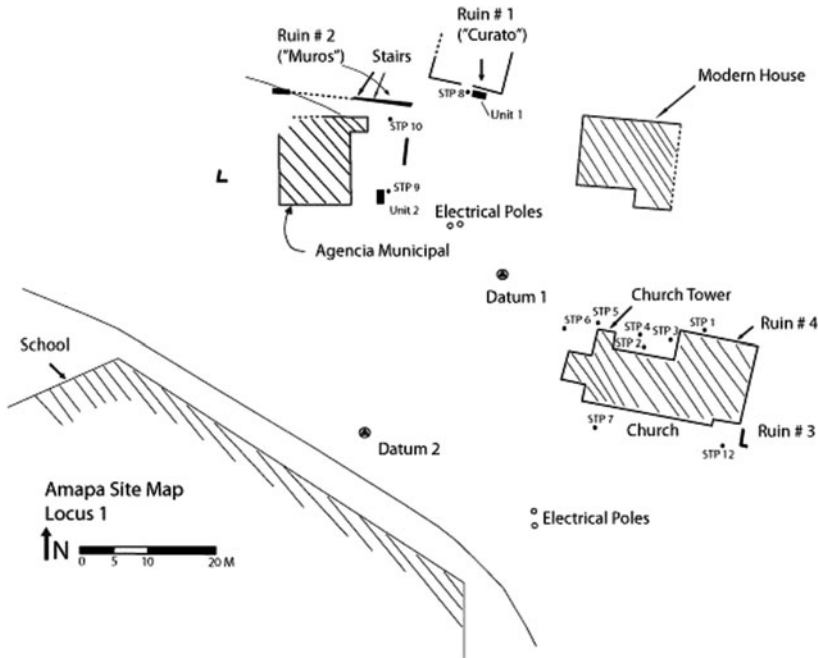


Figure 1 (Colour online).

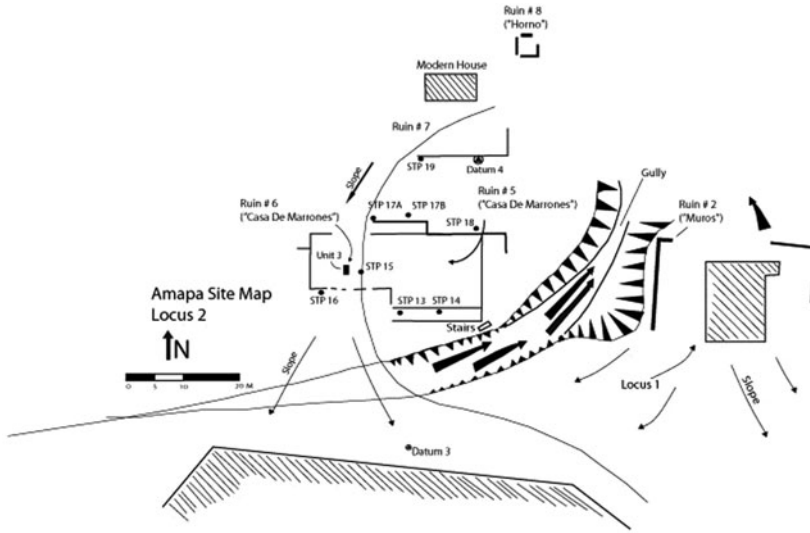


**Figure 2** Amapa site map, Locus 1 (map produced for the author by James Wallace).

was erected above foundation-period houses. The unit was 75 centimetres deep with seven separate occupation levels dated to the mid- to late 19th century. The majority of ceramic fragments excavated from this unit were locally produced coarse earthenware and common lead-glazed vessels. Mass-produced pottery formed a smaller portion of the assemblage and included Mexican majolica and English as well as other unidentified European refined earthenwares. Majolica vessels were limited to Unidentified Polychrome Majolica and Tetepantla Black on White, both produced in Mexico during the 1800s.

No excavation unit produced conclusive material evidence from Amapa's foundation period or from the colonial period in general. Test pits located around the northern periphery of the present-day church, which coincides with the area immediately outside the foundation-period church entrance, may have produced the town's earliest materials. Test pits 1 to 3 and 6 had shallow deposits approximately 13 centimetres in depth with exclusively locally produced unglazed coarse earthenware domestic pottery and an absence of mass-produced objects. Based on this absence, these occupation levels likely recorded the earliest historic-period activities at the Amapa site, or possibly foundation-period.

The lack of foundation-period materials excavated from Amapa in 2013 can have several straightforward explanations. The 1770 map is not a representation of Amapa's foundation-period spatial and material composition, for example. The material absence can also speak to



**Figure 3** Amapa site map, Locus 2 (map produced for the author by James Wallace).

erosional processes and taphonomic destruction. Some of the areas sampled through test pits did evidence considerable erosion. Another explanation is one of sampling. The 2013 excavations simply missed colonial-period and foundation-period deposits, but these occupation levels can still be encountered within the ideal town.

However, it is important to carefully consider the potential significance of absence in Amapa's archaeological record. All units and test pits were positioned within *marked* areas of the ideal town, or areas where domestic and public architecture were depicted on the map. The sparse locally produced domestic ceramics encountered in the area outside the foundation-period church suggest that the Maroons who settled Amapa did not use this area regularly, nor for strictly religious purposes. The absence of foundation-period materials from Unit 3, and from the STPs in this vicinity, similarly denotes that the first settlers did not engage in daily domestic activities in the areas in which these were meant to transpire. The 2013 evidence raises questions about the efficacy of colonial civilizing programmes, at least in the areas that were tested, as well as common understandings of Maroons. Amapa's thin archaeological record must be explained in relation to Maroon and Spanish colonial material and spatial practices.

### Colonialist spatial and material conceptions

Local colonial officials in Veracruz produced the natural landscape in terms of broader segregations of space and spatial practice. Under Phillip II, various legal instructions for urban planning were codified in 1573, in *The Ordinances for the Discovery, New Settlement, and Pacification of the Indies* (Kinsbruner 2005). According to the *Ordinances*, cities and towns existed at ground level and consisted of inhabitants engaging in their determined roles. Towns materially and spatially produced, structured and enabled

these determined roles. Towns also ordered people by linking them to governmental and ecclesiastical structures (Morse 1975). These settlements also ordered expansive space as one major city was hierarchically envisioned with several lesser replicas. In Europe, urban living and civility were entwined at the beginning of the 16th century, and Spanish colonial towns were synonymous with civility and order. According to the *Ordinances*, ‘places of great elevation’ were perceived as impractical for civic development. Empty of enlightened urban development, Spanish colonials estranged ‘unusable’ spaces from official political and material infrastructure. Spanish colonialists did not typically explore and certainly did not populate space that was sensed to be unworkable. Consequently the negative Spanish colonial fantasy of the backwoods simultaneously validated law and was validated by law.

Mountains and jungles were among the spaces unsuitable for urban development and were spaces colonialists readily associated with Maroons. Similar to Gaston Gordillo’s (2013) assessment of the Gran Chaco region of colonial Argentina, colonialists in New Spain viewed the far-flung spaces associated with Maroons as a void representing the palpable limits of conquest. These were not only the uncharted fringes of Spanish colonization, but also the edge of colonial deductions as reason morphed into sweeping imagination. Bloodthirsty Maroons, along with bizarre creatures and witches, ironically inhabited these uninhabitable voids. Maroons therefore embodied disorder as they were dislocated from their appropriate enslaved place and inhabited disordered spaces. Though in practice these spaces were only among the places Maroons inhabited, Spanish colonialists could not conceptualize Maroons inhabiting places that were a part of the rational colonial configuration.

The distinction colonialists made between urban and rural marronage also exposes their simple understandings of social and spatial geographies. In mid-19th-century Havana, for example, officials primarily preoccupied themselves with rural, as opposed to urban, marronage because it was reportedly more disruptive to the plantation economy (Deschamps Chapeaux 1983). However, the urban–rural Maroon dichotomy was illusory since ‘rural’ marronage was sustained by networks between free blacks and slaves living in Havana. Maroons were so commonplace and extensive that Havana was called a true *palenque* (ibid., 54). In 1728 the governor of New Orleans complained about the large Maroon population that blended into the city (Dawdy 2006), and even earlier, in 1602, colonial administrators in Veracruz began to document the need to capture ‘the black Maroons that tend to come to the old and new city of Veracruz’.<sup>6</sup> The reality of a metropolitan *palenque*, as opposed to one simply located in a natural, remote environment, challenges colonial notions of Maroons, as well as our present-day academic understandings, which has constructed them as occupants of geographical margins such as swamps and jungles.

### **Maroon studies and the paradox of inaccessibility**

Maroon studies have expanded our insight of these social formations with critical ethnographic, historic and archaeological studies (e.g. Deagan and Landers 1999; Thompson 2006; Price 1983). The archaeology of marronage



was developed in the 1950s and 1960s, and through a combined analysis of material assemblages and historical documentation, studies have shown that these groups were cosmopolitan associations with multiple, shifting, political ties to other colonial groups (Agorsah 2007; Allen 1998; Baram 2012; La Rosa Corzo 2005; Ferreira 2015; Orser and Funari 2001; Kusimba 2015; Marshall 2015; Ngwenyama 2007; Sayers, Burke and Henry 2007; Sayers 2014; Weik 1997; 2012). Archaeological studies of Maroons have nonetheless been few since many Maroons formed small nomadic groups whose intention was to be materially imperceptible, making them difficult to detect with conventional archaeological approaches (Norton and Espenshade 2007), and established themselves in places seemingly as inconvenient for archaeologists as they were for colonial officials (Weik 2012; Baram 2012).

Although an aim of Maroon scholarship has been to present these groups ‘on their own terms’ by providing an emic perspective at the expense of the European or colonial one (Price 1996, 5), a view of Maroon communities as perceived from the outside, using a dominant colonial discourse and understandings of space and place, has unwittingly been maintained. Despite the important revelations that have resulted from Maroon scholarship, a depiction of Maroon groups as socially connected but geographically disconnected persists. The notion of Maroon groups’ geographical ‘remoteness’ has yet to be deconstructed and ‘inaccessible’ areas, such as swamps and mountains, continue to be listed as a prime characteristic of these social groups (e.g. Agorsah 1994; Heuman 1986; Pérez 2000; Pike 2007; Price 1996; Campbell 1990; Lockley 2009; Roberts 2015; Smith 2008; Thompson 2006).

The British anthropologist Edwin Ardener points out that while there are unquestionably topographical features that are important in the notion of remote places, topography is not the principal feature. A paradox of remoteness is a one-way invisible barrier. While, from the outside, ‘remote’ places are perceived as inaccessible, such inaccessibility might not be borne out from the inside looking outwards (Ardener 1989). Maroon groups’ spatial experience and daily negotiation of ‘remote’ terrains, while colonial officials remained estranged from these places, is what enabled them to prevail. Maroon groups have been geographically essentialized and binding Maroons to a specific and uncritical view of space has ultimately restricted our understandings of this colonial social category. Instead of being fixed in space, Maroons were existentially and, because of their very essence, ontologically mobile. Maroons’ social geographies in colonial Veracruz forces scholars to reassess the temporal, spatial and conceptual boundaries constructed for Maroons. Maroon lifeways, including those practised in a geographically accessible colonial town, challenge forthright understandings of Maroons and geographic space.

### **Maroon spatial and material conceptions and practices**

When colonial administrators in Veracruz began to recognize the failure of their military campaigns against Maroons, they resorted to strategies of intelligence gathering that anticipated, however clumsily, modern

forms of counterinsurgency. Veracruz officials became interested in collecting data and transforming culture into strategic knowledge that could be applied instrumentally to suppress resistance. In 1752, colonial officials began to systematically interrogate apprehended Maroons instead of relying exclusively on military attacks. This tactical shift set in motion Amapa's foundation nearly 20 years later.

Colonialists implemented the interview stratagem on three occasions. In the first instance, authorities questioned Maroons who willingly surrendered themselves to the Córdoba church (AGN, Indiferente Virreinal, Caja 2506, Exp. 002, fs. 70va). In 1760, an armed conflict took place in the Mazateopan mountains within a Maroon group that split politically. The victorious faction, the old, or *antiguos*, signed over the defeated new faction, or *nuevos*, to Córdoba authorities, who then interrogated the group (*ibid.*, fs. 86). Many of the future founders of Amapa were involved in this battle as members of the triumphant old faction. Lastly, colonial administrators investigated Maroons in 1762 during the first organized attempt to reduce the future Amapa residents (*ibid.*, fs. 118).

The process of disclosure took the form of question and answer, or *declaración*. The practice of recording *declaraciones* was an established legal practice in colonial New Spain. However, the interrogations enumerated above marked the induction of a more qualified and quantified manner through which to approach marronage in central Veracruz. Córdoba officials instituted a set of questions that included inquiries into the demographics and location of Maroon settlements. *Declaraciones* ultimately charted marronage and the answers given by Maroons speak to a radical difference in spatial consciousness and practice in comparison to colonialists.

In 1760, the defeated Maroon faction revealed that a *palenque* was in fact an expansive place that encompassed various physical and social terrains, connecting places that were typically perceived as antithetical. Estanzuela, a nearby cattle hacienda, was one place that constituted the Maroons' larger geopolitical landscape. Maroons reported working a few days a week at Estanzuela and having an amicable relationship with its owner. Other Maroons testified to travelling directly to the hacienda, where they encountered *palenque* members who introduced them to the extended Maroon spatial world. In 1762, Maroons revealed that the proprietor of Estanzuela also owned the mountains where they established their *palenques*. Amapa was in fact constructed approximately 35 kilometres north-east of Estanzuela and the Maroons continued their social and political ties to this establishment after the *reducción*. Sanctioned and unlicensed colonial spaces were practised in consent in other colonial settings, and plantation-owner support of marronage has also been noted in Cuba (La Rosa Corzo and González 2004). The relationship between Maroons and the plantation was always political, although not always pacific, as Maroons also raided plantations for provisions and potential members (Price 1996; AGN, Indiferente Virreinal, Caja 2506, Exp. 002, fs. 20–22va). The plantation was perhaps also a symbolic part of Maroons' social landscapes as a site of commencement. According to a Saramaka Maroon from

Surinam, the plantation was the place where their backs were first broken (Price 1983).

Many of the Veracruz Maroons also mentioned *parajes*, places or spots, in their interviews. Maroons testified to arriving first at the *paraje* Mandinga or Palacios, where members of the Maroon group again met them. Maroons also reported that their fishing, hunting and planting grounds were detached from the places they regularly resided in. These places reported by the Maroons suggest that there was no direct route from hacienda to *palenque* and that a *palenque* was a geographically disarticulated place. A *palenque* was both bordered and borderless as it was composed of socially and politically connected segments, each with decipherable spatial limits and practices, though they were not geographically contiguous. Moreover, their *palenques* were pliable as Maroons attested to their ability to vacate portions of their extended built environment when they were under threat by Spanish officials. Borrowing from Alfred Gell, a *palenque* was a *distributed landscape*, or a spatially and temporally dispersed social and geographical terrain formed ‘by historical accretion (and deletion) via a network of social relations’ (Gell 1998, 221). A Maroon distributed landscape was not unique to colonial Veracruz and this notion has been hinted at in other colonial contexts in which Maroons’ extensive spatial practices spanned colonial borders (e.g. dos Santos Gomes 2002) or were partly determined by kinship (e.g. Handler 1997).

Scholars of Amapa have disregarded the variation of places mentioned by the Maroons, including Estanzuela, *parajes*, and *palenques* (Carroll 1977; Corro Ramos 1951; Naveda Chávez-Hita 2001; Pereira 1994; Proctor 2010). Although clearly these places were interdependent, the *parajes* and *palenques* have been collapsed into one simple settlement in the mountains and the role and importance of ranches and haciendas is completely omitted. The Maroons who finally settled Amapa circulated across an extended geographic region that included the present-day borders of three Mexican states – Puebla, Oaxaca and Veracruz – as well as a variety of spaces, both colonial and anti-colonial. Before the *reducción*, the Maroon group testified to life in a mountainous *palenque*, *parajes* by the cattle hacienda, and even military quarters in the port city of Veracruz (AGN, Tierras 3543, Book I, fs. 1; Indiferente Virreinal, Caja 2506, Exp. 002, fs. 123).

What is profound and insurgent about Maroon spatial practice is that it typically took place *within* sanctioned colonial space and it reshaped built environments through practices that were illegible in Spanish colonial geographies. Spanish colonialists did not have the conceptual framework to conceive and consequently acknowledge the actual spatial practices of Maroons. Maroon spatial practices were *unthinkable* and acknowledging these would entail collapsing colonial ontological foundations that organized the world and its inhabitants (Trouillot 1995).

### An anthropology of absence

Instead of impulsively viewing presence as something material and palpable, the dearth of foundation-period artefacts excavated in 2013 can suggest the routine conservation of a Maroon way of life. While the Amapa *reducción*

was not located in the remote mountains and its inhabitants were no longer legally Maroons, officials nevertheless protested that ‘the black *vecinos* of said town Amapa, still conserve their depraved customs’ (AGN, Tierras 3543, Book III, fs. 10va).<sup>7</sup> The sparse material evidence excavated from Amapa does echo the limited artefacts reported on other Maroon sites (Chowdhury 2014; La Rosa Corzo 2005; Deagan and Landers 1999; Sayers, Burke and Henry 2007; Weik 2012). The lack of conclusive evidence of a colonial urban presence, as expressed by the lack of, and shallow, colonial-period deposits, perhaps suggests that the Amapa residents’ widespread social and geographic scope pre-*reducción* was among their ‘depraved’ customs. Perhaps Amapa was only one of the places its residents inhabited and this explains the lack of foundation-period materials encountered in 2013. The lack of evidence of colonial urban settlement can also represent an aggressive absence (Fowles 2010) that records a manifest rejection of that which is not present, namely colonial ideological norms and their material correlates. Or a practical, lived critique of colonial ontology.

Absence can influence perception and provoke thought (Bailey 2007; Fuery 1995). Those who perceive absence will draw understandings about what is lacking, often interpreting what is absent as more important than what is present (Bailey 2007). Absence is also notable in Amapa’s documentary record, as the perceived absence of civility and continued presence of Maroon practices governed outsiders’ perceptions of the town. In 1776, the district’s new executive officer charged Amapa for its ‘bad mode of government’,<sup>8</sup> and compiled a case to extinguish, or *extinguir*,<sup>9</sup> Amapa, which included testimonies from political officials, neighbouring residents and priests (AGN, Tierras 3543, Book III). Witnesses accused Amapa residents of material and moral ruin, citing in particular that its church was ‘very deteriorated’ and in a ‘miserable state’.<sup>10</sup> Another witness added that Amapa’s church had ‘more the appearance of a room for beasts than a place where the holy sacrifice of Mass is celebrated’.<sup>11</sup> According to witnesses, the town’s collapsed architecture was due to Amapa’s residents’ derelict work ethic and to having ‘no other devotion than to the drink’ (ibid., Book III, fs. 20).<sup>12</sup> Although intoxicating drink was distinctly prohibited at the time the town was founded, witnesses reported that alcohol was both sold and consumed in Amapa (ibid., fs. 4va). Even Amapa’s chief patron, Otañez, felt that his project had collapsed, and to combat the town’s decadence he petitioned the viceroy to allow any race, or *casta*, to live in Amapa (AGN, General de Parte, Exp. 75, fs. 48).

While Amapa’s initial archaeological investigations provided evidence for the minimal use of the town, the accusations of moral and material disorder were not materially validated. Chaotic material assemblages or large quantities of durable alcoholic receptacles were not encountered, for example. Nevertheless, six years into the social experiment to transform a group of Maroons into Christian political subjects, the project had failed from the outside looking in and the inhabitants of Amapa remained Maroons. The marked difference of the Amapa Maroons is not singular. In the early 20th century, for instance, outsiders marked the distinction of a black Seminole group in the Bahamas based on their migrant and enigmatic ways (Howard 2002). Present-day Maroons in Jamaica are also marked

by difference, or by debate over and the search for palpable difference by their larger society (Bilby 2005). Critics reported that Amapa was geographically distant from other colonial centres, which echoed the 'remote' descriptions of *palenques*. But, more importantly, outsiders constructed alterity in Amapa using townspeople's specific bodily, material and temporal characteristics. Amapa residents were not fixed to their town, either through their participation in sanctioned regional politics, investment in municipal architecture or residence. These characteristics were also noted in official, white terms as the witnesses were either peninsular Spanish men or Creole men of Spanish descent who lived in administrative 'centres', the majority holding civil or religious positions.

The social and material practices developed by the Amapa residents under marronage were racialized, naturalized and read on the bodily practices of the Amapa residents by their critics. 'Identity' did not prove fluid as Amapa's neighbours did not allow the residents of the town to regenerate themselves from the perceived ruins of marronage. The practices of the Amapa residents were surely unlike those of their neighbours and differences were likely palpable to both groups. But Amapa residents were unlikely to have understood these social and material divergences as their critics did. Three of Amapa's political representatives, including an individual who was a Maroon corporal before the *reducción*, in fact gave practical explanations in response to the accusation of bad government. They did not, for example, attend the induction of the new executive officer since they did not know the exact date of the event and bad weather kept them from visiting the political centre afterwards (AGN, Tierras 3543, Book III, fs. 2). Their responses to the accusations of incivility were either never recorded or never requested.

While Maroons were officially criminal and ordinarily viewed as 'savages', they had a distinct view of this legal and social category. The individuals who were interviewed by colonial officials, including founders of Amapa, testified that abuse motivated their decision to flee (e.g. AGN, Indiferente Virreinal, Caja 2506, Exp. 002, fs. 131, 132va, 135va, 148). What Fellows and Delle (2015) term spatial sovereignty in addition to the command of one's own body in space was fundamental to the interviewed Maroons. For those interviewed, marronage meant the freedom to control one's body in space by overthrowing the command wielded by owners and overseers who overworked, and irrationally applied violence to, slave bodies. To quote Fernando Manuel, 'as long as treatment on the sugar plantations lacked the equity demanded by prudent and Christian consideration . . . and while the neighbouring mountains continued to exist, there will always be black fugitives' (AGN, Tierras 3543, Book I, fs. 102v–103).<sup>13</sup> The sign of alterity in Amapa was that settlers continued to practise the spatial and corporal power that was fundamental to their experience as Maroons and which possibly included non-traditional settlement patterns.

## Conclusions

Although Amapa's material record is unsettled, its residents did not simply cease to be Maroons after inhabiting the flat lands of a Spanish colonial town. Not only do material cultures shape social categories, or they are intended to

(Card 2013), but social categorizations also shape material cultures. Critics of Amapa perceived a disjoint between the people who resided in Amapa and their material setting, and consequently objected to the town's existence. The novel attempt to purge colonial society of Maroons and the *reducción* itself failed as a result of colonialists' resolute associations between perceived biological race and colonial spatial and material practices. To outsiders of Amapa, the Maroons were unfruitful entities and the *reducción* could therefore never succeed despite having sound material foundations.

While the absence of foundation-period materials suggests that the Maroons did not use the town's space as colonial officials calculated, how the Maroons actually did inhabit and shape Amapa is unclear. If the town was used in alternative ways by the Maroons, in contrast to colonial prescriptions, then all test pits and units, which were positioned within marked areas of the ideal town in 2013, would have clearly missed foundation-period occupational levels. Amapa's second archaeological field season will therefore focus on *how* the Maroons may have structured their material and social practices within Amapa. The subsequent field seasons will target the potentially autoconstructed (Holston 2008) areas of Amapa by testing the spaces between the officially constructed expanses of the town.<sup>14</sup> Rather than reinscribing Maroons in colonial Veracruz with the roles of rebels or pawns, the region's documentary and archaeological record presents an opportunity to examine Maroon groups as self-constructing architects of a colonial built environment, as people constructing their histories within a world of power they did not completely control, but whose limits they nonetheless partially integrated.

## Notes

- <sup>1</sup> '... frontera contra los negros cimarrones ...' '... donde salian a ynfestar el camino RL matando y rovando los pasajeros y traginantes ...'.
- <sup>2</sup> 'los insultos de los alzados zimarrones negros arrochelados en las intrincadas fragosidades de aquellos montes'.
- <sup>3</sup> '... reduciendose a vida cristiana y política'.
- <sup>4</sup> See Villa-Flores (2002) for the strategic use of blasphemy among slaves of African descent in colonial Mexico.
- <sup>5</sup> INAH permit 401.B(4)19.2012/36/0754.
- <sup>6</sup> 'Los negros cimarrones que suelen venir a la vieja y nueva ciudad de la Veracruz ...'.
- <sup>7</sup> '... depravadas costumbres ...'.
- <sup>8</sup> 'mal modo de gobierno'.
- <sup>9</sup> Given the violent and vehement tone to the accusations, I translate *extinguir* directly as 'extinguish', as in to kill or quash.
- <sup>10</sup> 'hayarse mui deteriorada ... misero estado'.
- <sup>11</sup> 'mas traza tiene de habitacion de brutus qe de lugar donde se celebra el s.to sacrificio de la misa'.
- <sup>12</sup> 'lexos de animarse a componerla, y reformarla, no tienen mas devocion que a la bebida'.
- <sup>13</sup> 'Mientras el trato en los trapiches no sea con la equidad que demanda una consideracion prudente y Xptian, olvidando la crueldad, y los montes vecinos dejen de serlos, que es materia imposible, siempre habra negros fugitibos.'
- <sup>14</sup> INAH permit 401.B(4)19.2016/36/1318; NSF senior fellowship No 1632368.

## References

### Primary

Archivo General de la Nación, Mexico City (AGN)  
 Las Leyes de Recopilación  
 Archivo Histórico de Córdoba, Córdoba, Veracruz (AHC)

### Secondary

- Agorsah, E.K. (ed.), 1994: *Maroon heritage. Archaeological, ethnographic and historical perspectives*, Barbados.
- Agorsah, E.K., 2007: Scars of brutality. Archaeology of the Maroons in the Caribbean, in A. Ogundiran and T. Falola (eds), *Archaeology of Atlantic Africa and the African diaspora*, Bloomington.
- Allen, S.J., 1998: A 'cultural mosaic' at Palmares? Grappling with the historical archaeology of a seventeenth-century Brazilian quilombo, in P.P.A. Funari (ed.), *Cultura material e arqueología histórica*, Brasil, 141–78.
- Ardener, E., 1989: *The voice of prophecy and other essays* (ed. M. Chapman), New York.
- Arrom, J.J., and M.A. Garcia Arévalo, 1986: *Cimarrón*, Santo Domingo, República Dominicana.
- Bailey, D.W., 2007: The anti-rhetorical power of representational absence. Incomplete figurines from the Balkan Neolithic, in C. Renfrew and I. Morley (eds), *Image and imagination*, Cambridge, 117–26.
- Baram, U., 2012: Cosmopolitan meanings of old Spanish fields. Historical archaeology of a Maroon community in southwest Florida, *Historical archaeology* 46(1), 102–22.
- Bilby, K.M., 2005: *True-born Maroons*, Gainesville.
- Campbell, M.C., 1990: *The Maroons of Jamaica 1655–1796*, Trenton, NJ.
- Card, J.J., 2013: Introduction, in Card (ed.), *The archaeology of hybrid material culture*, Carbondale, IL, 1–21.
- Carroll, P. J., 1977: Mandinga. The evolution of a Mexican runaway slave community, 1735–1827, *Comparative studies in society and history* 19(4), 488–505.
- Chowdhury, A., 2014: Maroon archaeological research in Mauritius and its possible implications in a global context, in L.M. Wilson (ed.), *The archaeology of slavery. A comparative approach to captivity and coercion*, Carbondale, IL, 255–75.
- Coronil, F., 1996: Beyond occidentalism. Toward nonimperial geohistorical categories, *Cultural anthropology* 11(1), 51–87.
- Corro Ramos, O., 1951: *Los cimarrones en veracruz y la fundación de amapa*, Veracruz.
- Covarrubias Orozco, S., 1611: *Tesoro de la lengua castellana, o española*, Madrid.
- Cronan, W. (ed.), 1996: *Uncommon ground. Rethinking the human place in nature*, New York.
- Cummins, T., 2002: Forms of Andean colonial towns, free will and marriage, in C. Lyons and J. Papadopoulos (eds), *The archaeology of colonialism*, Los Angeles, 199–240.
- Dawdy, S.L., 2006: The burden of Louis Congo and the evolution of savagery in colonial Louisiana, in S. Pierce and A. Rao (eds), *Discipline and the other body. Correction, corporeality, colonialism*, Durham, NC, 61–89.

- Deagan, K., and J. Landers, 1999: Fort Mose. Earliest free African-American town in the United States, in T. Singleton (ed.), *I, too am America. Archaeological studies of African American life*, Charlottesville, 261–82.
- Deschamps Chapeaux, P., 1983: *Los cimarrones urbanos*, La Habana.
- dos Santos Gomes, F., 2002: A 'safe haven'. Runaway slaves, Mocambos, and borders in colonial Amazonia, Brazil, *Hispanic American historical review* 82(3), 469–98.
- Fellows, K.R., and D.A. Delle, 2015: Marronage and the dialectics of spatial sovereignty in colonial Jamaica, in P.P.A. Funari and C.E. Orser (eds), *Current perspectives on the archaeology of African slavery in Latin America*, New York, 117–32.
- Ferreira, L.M., 2015: A global perspective on Maroon archaeology in Brazil, in L.W. Marshall (ed.), *The archaeology of slavery. A comparative approach to captivity and coercion*, Carbondale, IL, 375–90.
- Fowels, S., 2010: People without things, in M. Bille, F. Hastrup and T.F. Sørensen (eds), *An anthropology of absence. Materializations of transcendence and loss*, New York, 23–41.
- Fuery, P., 1995: *The theory of absence. Subjectivity, signification, and desire*, Westport, CT.
- Gell, A., 1998: *Art and agency. An anthropological theory*, Oxford.
- Gordillo, G., 2013: The void. Invisible ruins on the edge of empire, in A.L. Stoler (ed.), *Imperial debris. On ruins and ruination*, Durham, NC, 227–51.
- Hale, J., 1994: *The civilization of Europe in the Renaissance*, New York.
- Handler, J.S., 1997: Escaping slavery in a Caribbean plantation society. Marronage in Barbados, 1650s–1830s, *New West Indian guide* 71(3–4), 183–225.
- Hanks, W.F., 2010: *Converting words. Maya in the age of the cross*, Berkeley and Los Angeles.
- Heuman, G. (ed.), 1986: *Out of the house of bondage. Runaways, resistance and marronage in Africa and the New World*, London.
- Holston, J., 2008: *Insurgent citizenship. Disjunctions of democracy and modernity in Brazil*, Princeton, NJ.
- Howard, R. 2002: *Black Seminoles in the Bahamas*, Gainesville.
- Kagan, R.L., 2000: *Urban images of the Hispanic world 1493–1793*, New Haven, CT.
- Kinsbruner, J., 2005: *The colonial Spanish American city. Urban life in the age of Atlantic capitalism*, Austin.
- Kusimba, C.M., 2015: Maroon archaeological research in Mauritius and its possible implications in a global context, in L.W. Marshall (ed.), *The archaeology of slavery. A comparative approach to captivity and coercion*, Carbondale, IL, 230–54.
- La Rosa Corzo, G., 2005: Subsistence of Cimarrones. An archaeological study, in L.A. Curet, S.L. Dawdy and G. La Rosa Corzo (eds), *Dialogues in Cuban archaeology*, Tuscaloosa, 163–80.
- La Rosa Corzo, G., and González, M.T., 2004: *Cazadores de Esclavos. Diarios*, La Habana.
- Lockley, T.J., 2009: *Maroon communities in South Carolina. A documentary record*, Columbia, SC.
- Low, S.M., 1993: Cultural meaning of the plaza. The history of the Spanish-American gridplan-plaza design, in R. Rotenberg and G. McDonogh (eds), *The cultural meaning of urban space*, Westport, CT, 75–94.



- Marshall, L.W., 2015: Marronage and the politics of memory. Fugitive slaves, interaction, and integration in nineteenth-century Kenya, in L.W. Marshall (ed.), *The archaeology of slavery. A comparative approach to captivity and coercion*, Carbondale, IL, 276–99.
- Morse, R.M., 1975: A framework for Latin American urban history, in J.E. Hardoy (ed.), *Urbanization in Latin America. Approaches and issues*, Garden City, NY, 57–108.
- Naveda Chávez-Hita, A., 1987: *Esclavos negros en las haciendas azucareras de Córdoba, Veracruz, 1690–1830*, Xalapa.
- Naveda Chavez-Hita, A., 2001: De San Lorenzo de los negros a los morenos de Amapa. Cimarrones veracruzanos, 1609–1735, in R. Cáceres (ed.), *Rutas de la Esclavitud en África y América Latina*, Costa Rica, 157–74.
- Ngwenyama, C.N., 2007: Material beginnings of the Saramaka Maroons. An archaeological investigation, Ph.D. dissertation, University of Florida, Department of Anthropology.
- Norton, H.K., and C.T. Espenshade, 2007: The challenge in locating Maroon refuge sites at Maroon Ridge, St. Croix, *Journal of Caribbean archaeology* 7, 1–17.
- Orser, C.E., and P.P.A. Funari, 2001: Archaeology and slave resistance and rebellion, *World archaeology* 33(1), 61–72.
- Pereira, J., 1994: Maroon heritage in Mexico, in E.K. Agorsah (ed.), *Maroon heritage. Archaeological, ethnographic and historical perspectives*, Barbados, 94–108.
- Pérez, B.E., 2000: The journey to freedom. Maroon forebears in southern Venezuela, *Ethnohistory* 47(3–4), 611–34.
- Pike, R., 2007: The Cimarrones of sixteenth-century Panama, *The Americas* 64(2), 243–66.
- Price, R., 1983: *First-time. The historical vision of an Afro-American people*, Baltimore.
- Price, R. (ed.), 1996: *Maroon societies. Rebel slave communities in the Americas*, 3rd edn, Baltimore.
- Proctor, N.T., 2010: *Damned notions of liberty. Slavery, culture, and power in colonial Mexico, 1640–1769*, Albuquerque.
- Roberts, N., 2015: *Freedom as Marronage*, Chicago.
- Sayers, D.O., 2014: *A desolate place for a defiant people. The archaeology of Maroons, indigenous Americans, and enslaved laborers in the great dismal swamp*, Gainesville, FL.
- Sayers, D.O., P.B. Burke and A.A. Henry, 2007: The political economy of exile in the great dismal swamp, *International journal of historical archaeology* 11(1), 60–97.
- Smith, F.H., 2008: *The archaeology of alcohol and drinking*, Gainesville, FL.
- Trouillot, M.-R., 1995: *Silencing the past. Power and the production of history*, Boston.
- Thompson, A., 2006: *Flight to freedom*, Kingston.
- Villa-Flores, J., 2002: ‘To lose one’s soul’. Blasphemy and slavery in New Spain, 1596–1669, *Hispanic American historical review* 82(3), 435–68.
- Weik, T.M., 1997: The archaeology of Maroon societies in the Americas. Resistance, cultural continuity and transformation in the African diaspora, *Historical archaeology* 31(2), 81–92.
- Weik, T.M., 2012: *The archaeology of antislavery resistance*, Gainesville, FL.