

An assessment of the Important Bird Areas (IBAs) of southern Paraguayan grasslands

VIVIANA ROJAS BONZI^{1,2*} , HUGO CABRAL^{1,2,3}, HUGO DEL CASTILLO¹, CAMILO BENÍTEZ-RIVEROS¹, TATIANA GALLUPPI¹, LORENA SFORZA¹, MARCOS BÁEZ¹ and ALBERTO YANOSKY^{1,2}

¹*Guyra Paraguay, Avda. Carlos Bóveda, Parque Capital Verde, Viñas Cue, Asunción, Paraguay.*

²*Programa Nacional de Incentivo a los Investigadores (PRONII), Consejo Nacional de Ciencia y Tecnología (CONACYT), Asunción, Paraguay.*

³*Programa de Pós-Graduação em Biologia Animal, Universidade Estadual Paulista, São José do Rio Preto, SP, Brazil.*

* Author for correspondence; email: vivirojasb@gmail.com

(Received 28 March 2019; revision accepted 07 April 2020)

Summary

We present an assessment of the Southern Paraguayan Grasslands using Important Bird Areas (IBAs) located in a grassland landscape mosaic. Eleven IBAs in southern Paraguay were evaluated 10 years after their designation, using the BirdLife International method to assess the state, pressure, and response of these areas, during 2017 and 2018. Overall, the *Pressure* from ecosystem modifications led by fire, and fire suppression, agricultural expansion, and intensification due to farming and grazing have been identified as the major threats to IBAs. Regarding the *State*, 64% of the IBAs presented Very poor habitat quality to support grassland bird communities. The level of conservation *Response* was mostly negligible when considering conservation designation, management planning and conservation actions for the trigger species. Our results provide useful information to partners to reconsider these areas as IBAs as most of them no longer fulfill international requirements, we also highlight the importance of strengthening national policies to adequately protect natural grasslands.

Keywords: grasslands, farming, conservation, southern cone

Introduction

Grasslands are among the most threatened biomes in the world mainly as a result of the large disparity between habitat loss and the low degree of protection (Azpiroz *et al.* 2012, Sala *et al.* 2000). These areas were among the first areas used for agriculture and cattle ranching due to their forage characteristics with herbaceous vegetation and shrub communities, resulting in continuing high pressure on this biome. In southern South America the grassland complex, also referred as the Rio de la Plata grasslands, is one of the most extensive ecosystems in the Neotropics with more than 70 million ha extending over four countries, with the highest proportion in Argentina (60%), followed by Uruguay (18%), Brazil (18%) and Paraguay (4%). It has been vastly transformed by the livestock industry, agriculture, and afforestation (Overbeck *et al.* 2007, Baldi and Paruelo 2008,

Ramankutty *et al.* 2008). Grasslands in southern South America are considered one of the richest areas for plant biodiversity (Andrade *et al.* 2018), and 450–550 bird species have also been recorded, of which at least 60 are considered to be grassland-dependent (Di Giacomo and Krapovickas 2005, Azpiroz and Blake 2009)

The Southern Paraguayan Grasslands (Azpiroz *et al.* 2012), also referred to as South American Mesopotamian Savannas (Guyra Paraguay 2008), have been recently considered as an extension of the Rio de la Plata grasslands (*sensu* Soriano *et al.* 1991) considering their vegetation and bird assemblage affinities (Guyra Paraguay 2005, Clay *et al.* 2008). These grasslands occupy an area of approximately 2,035,400 ha in central-southern Paraguay including the departments of Misiones, western Itapúa and Caazapá and the south of Paraguari (Guyra Paraguay 2008, Azpiroz *et al.* 2012; Figure 1). The vegetation is characterised by extensive grasslands, dominated by herbaceous species, and wetlands on hydromorphic soils periodically flooded (“esteros”). Also, interspersed within this ecoregion, dune communities are found, where herbaceous vegetation of different heights is mixed with shrubby species. In the lowlands, which are susceptible to flooding, marsh and aquatic species are predominant (Guyra Paraguay 2008).

Despite the growing literature on the importance of grasslands for biodiversity (Kier *et al.* 2005, Azpiroz and Blake 2009, Dengler *et al.* 2014) and ecosystem services (Overbeck *et al.* 2007) worldwide, Paraguay has a forest-oriented legislation which allows grassland conversion under less demanding conditions. To date, grasslands are poorly protected within few protected areas: the south-west corner of San Rafael National Park, a small portion in south-east Lago Ypoa National Park, Macizo Acahay Natural Monument, Isla Susu Natural Monument, Yabebyry Wildlife

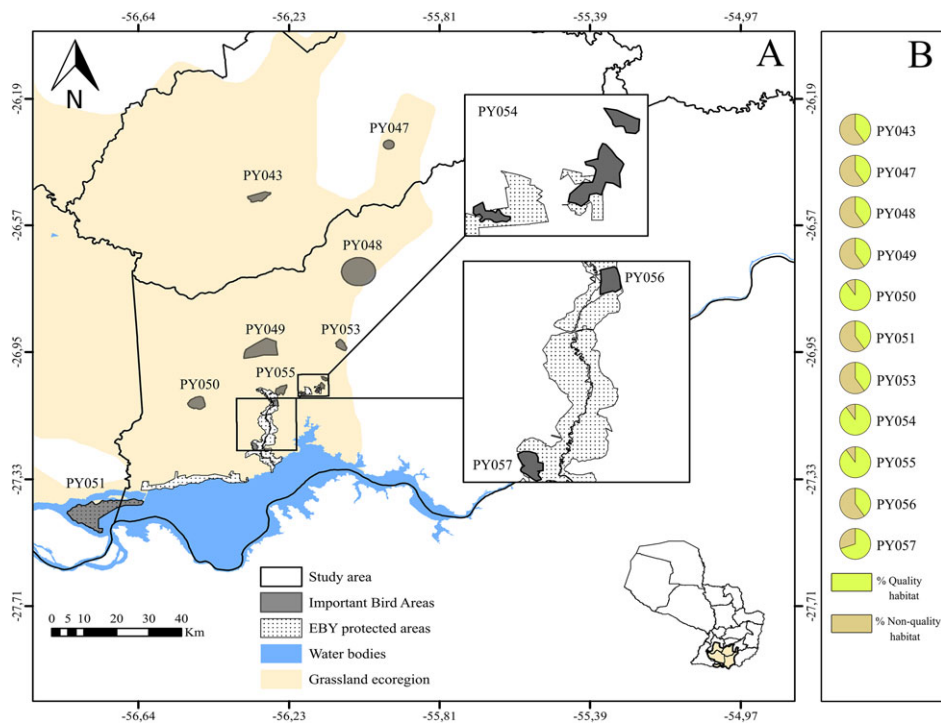


Figure 1. (A) Map of the study area and 11 IBAs. Lower right, grassland ecoregion in southern Paraguay. (B) Maximum percentage of quality and non-quality habitat available for each IBA, based on the State analysis.

Refuge, Ycua Bolaños Protected Landscape, Taypta Nature Reserve, Bosque Arary, Guasu Puku, Chopi Sa'yju, Isla Yacyreta and Aguapey Natural Reserves.

Grasslands in Paraguay have been historically viewed as landscapes for agriculture, afforestation (timber production) and cattle ranching, undervaluing their biodiversity and conservation value. One of the first approaches to recognize the importance of grasslands for biodiversity in the country was BirdLife International's Important Bird Area (IBA) framework. This fine-grained prioritisation scheme started in Paraguay in 1997 when San Rafael was designated as the country's first IBA. But it was not until the development of two national workshops in 2003 and later 2005, that this designation was completed and was published officially in 2008 (Guyra Paraguay 2008).

At the global level, the IBA programme aims to identify, document and protect a network of sites critical for the long-term viability of bird populations. The selection of IBAs is achieved through the application of standardised and internationally recognized criteria, based upon accurate, up-to-date knowledge of bird species distributions and populations, allowing identification of sites that are consistent and comparable at subregional, regional and global levels. To qualify as an IBA, a site must fulfill at least one of four of the following criteria; it should hold 1) significant number of one or more species of global conservation concern, 2) significant populations of one or more restricted-range species, 3) a significant component of a group of species whose distributions are largely or wholly confined to one biome, or 4) significant number of one or more congregatory species. To the date, over 13,000 global and regional IBAs have been identified and documented in terrestrial, freshwater and marine ecosystems, making it the largest global network of sites of significance for biodiversity (Donald *et al.* 2019)

The use of this prioritisation scheme in Paraguay made evident, for the first time, the importance of grasslands for bird biodiversity. Paraguay then recognized 15 southern IBAs, representing 4.8% of the grassland ecoregion (Guyra Paraguay 2008). However, the IBAs were not included in the national protected area system, leaving their conservation and management in the hands of private landowners. Some of these private owners in southern Paraguay include producers (soy, timber, rice), ranchers (cattle), NGOs, and independent entities, such as the Entidad Binacional Yacyreta (EBY).

To assess the conservation status of the southern Paraguayan grasslands, we selected 11 IBAs within this ecoregion, representing 19% of all the country's IBAs. We selected sites based on accessibility and type of protection (protected and unprotected). Our objectives were i) to assess the conservation status of the southern Paraguayan grasslands using IBAs and ii) to compare the conservation status between protected and unprotected IBAs. We expected to find better habitat conditions for the bird species for which the area was selected as an IBA (hereafter, trigger species) in areas within nature reserves. With this, we aimed to point out the urgent need to improve the national legislation system to protect grasslands and the need to strengthen alternative management options for unprotected IBAs.

IBAs selected that are unprotected are PY043 Arrozal Codas, PY047 Estero Cabacua, PY048 La Yegreña, PY049 Ñu Guazu–Gral Artigas, PY050 Estero Kuruñai, PY053 Estero San José, PY055 Estero Ypyta; and protected within the EBY natural reserves are: PY051 Isla Yacyreta, PY054 San Miguel Potrero, PY056 Estero Tymaca and PY057 Estero San Mauricio (Table 1).

Methods

Data collection

We used BirdLife International's (2006) method that evaluates the i) *State*, which refers to the condition of the site, with respect of its important bird population, as the extent and quality of the habitat required by the trigger species, ii) *Pressure*, which refers to indicators that identify and track the major threats to important bird populations at the IBAs and iii) *Response*, which are indicators that identify and track conservation actions at the IBAs. For each IBA we used as trigger species the bird species by which the IBA was designated or considered a key conservation area. In this regard,

Table 1. Important Bird Areas in southern Paraguay selected for the assessment. Source: Guyra Paraguay (2008).

IBA code	IBA name	Department	Ha	Trigger and other important species	Criteria	Status
PY043	Arrozal Cudas	Caazapá	1234	<i>Xanthopsar flavus</i> Saffron-cowled blackbird	A1-A4ii	Unprotected
PY047	Estero Cabacua	Caazapá	681	<i>Xanthopsar flavus</i> Saffron-cowled blackbird	A1-A4ii	Unprotected
PY048	La Yegreña	Itapúa	6846	<i>Alectrurus tricolor</i> Cock-tailed Tyrant	A1	Unprotected
PY049	Ñu Guazu-Gral. Artigas	Itapúa	3983	<i>Sporophila palustris</i> Marsh Seedeater, <i>Alectrurus risora</i> Strange-tailed Tyrant, <i>Anthus nattereri</i> Ochre-breasted Pipit, <i>Culicivora caudacuta</i> Sharp-tailed Grass-tyrant, <i>Sporophila cinnamomea</i> Chestnut Seedeater	A1-A2-A3	Unprotected
PY050	Estero Kuruñai	Itapúa	1461	<i>Xanthopsar flavus</i> Saffron-cowled blackbird	A1-A4ii	Unprotected
PY051	Isla Yacyreta	Misiones	4983	<i>Antus nattereri</i> Ochre-breasted Pipit, <i>Sporophila palustris</i> Marsh Seedeater, <i>Culicivora caudacuta</i> Sharp-tailed Grass-tyrant, <i>Sporophila cinnamomea</i> Chestnut Seedeater	A1-A2-A3	Protected by the EBY. Isla Yacyreta Natural Reserve
PY053	Estero San José	Itapúa	650	<i>Culicivora caudacuta</i> Sharp-tailed Grass-tyrant, <i>Xanthopsar flavus</i> Saffron-cowled blackbird	A1-A4ii	Unprotected
PY054	San Miguel Potrero	Itapúa	498	<i>Sporophila cinnamomea</i> Chestnut Seedeater, <i>Culicivora caudacuta</i> Sharp-tailed Grass-tyrant, <i>Sporophila palustris</i> Marsh Seedeater, <i>Xanthopsar flavus</i> Saffron-cowled blackbird	A1-A4ii	Partially protected by the EBY. Chopi Say'ju Natural Reserve
PY055	Estero Ypyta	Itapúa	642	<i>Xanthopsar flavus</i> Saffron-cowled blackbird, <i>Anthus nattereri</i> Ochre-breasted Pipit	A1-A4ii	Unprotected
PY056	Estero Tymaca	Itapúa	254	<i>Xanthopsar flavus</i> Saffron-cowled blackbird	A1-A4ii	Protected by the EBY. Arroyo Aguapey Natural Reserve
PY057	Estero San Mauricio	Itapúa	270	<i>Xanthopsar flavus</i> Saffron-cowled blackbird	A1-A4ii	Protected by the EBY. Arroyo Aguapey Natural Reserve

A1: sites are defined as holding significant numbers of globally threatened species, or other species of global conservation concern

A2: sites are known or thought to hold a significant component of a restricted-range species

A3: sites are known or thought to hold a significant component of the group of species whose distributions are largely or wholly confined to one biome

A4ii: sites are known or thought to hold on a regular basis, 1% or more of the global population of a congregatory seabird or terrestrial species

we evaluated PY043, PY047, PY050, PY055, PY056 and PY057 for Saffron-cowled blackbird *Xanthopsar flavus*, PY048 for Cock-tailed Tyrant *Alectrurus tricolor*, PY049 for Marsh Seedeater *Sporophila palustris*, PY051 for Ochre-breasted Pipit *Antus nattereri*, PY053 for Sharp-tailed Grass-tyrant *Culicivora caudacuta* and PY054 for Chestnut Seedeater *Sporophila cinnamomea* (Table 1).

Data collection took place from December 2017 to December 2018. We visited each IBA and evaluated each site in the field by direct observations, and when possible using drone imagery to account for the extent of the threats and pressure. We visited the whole area of the IBAs within the EBY protected area system (PY051, PY054, PY056, PY057), however, other IBAs in private properties were evaluated from accessible public roads. In all cases, this allowed a complete evaluation of the IBA.

Conservation status assessment

To assess the conservation status of the IBAs using the BirdLife International methodology we evaluated pressure, state and response in the field (Figure 2) as follow:

a) Scores for pressure

Scores for pressure were calculated by assessing threats according to three variables: timing, scope, and severity, in relation to how likely they are to affect the trigger species. Each variable was scored on a simple, four-point scale, from 0 to 3 (Table 2). For an overall impact score of each threat, scores of the three variables are added (Table 3). We used the “weakest link approach”, where the highest impact score of any threat or threats is then used to assign a threat status to the IBA.

b) Scores for state

Because detailed information on the population size of bird species of the IBAs was unavailable, the state of the area was scored based on the condition of the habitat considering on the trigger species. State scores are entered on a scale from 0 to 3 and were derived from the proportion of estimated optimum habitat area remaining and the estimated optimum habitat quality for the trigger species. This percentage is then adapted to a four-point scale, determining the state of the IBA (Table 4).

c) Calculating scores for response

Response scores were based on the conservation actions taken at each IBA, which include the level of formal designation of the site as an area for conservation, the management planning and the implementation of conservation actions (Table 5). The overall response of the IBA derived from the sum of the scores into the three different types of action (Table 6).

Results

The IBAs evaluated represent 19% of all Paraguayan IBAs. Most areas presented very high levels of *Pressure*, indicating that the variables for each identified threat (timing, scope, and severity) contributed greatly with the overall status of the IBA. Also, the *State* of the areas was predominantly Very poor to Poor, considering habitat quality. Similarly, the *Response* of the IBAs was mostly Low to Negligible, all regarding the trigger species (Figure 3).

Pressure

Overall, ecosystem modifications (fire and fire suppression), and agricultural expansion and intensification (farming and grazing) were identified as the major threats to the IBAs. Because all IBAs evaluated are grasslands, fire management plays a crucial role in preparing fields for crops

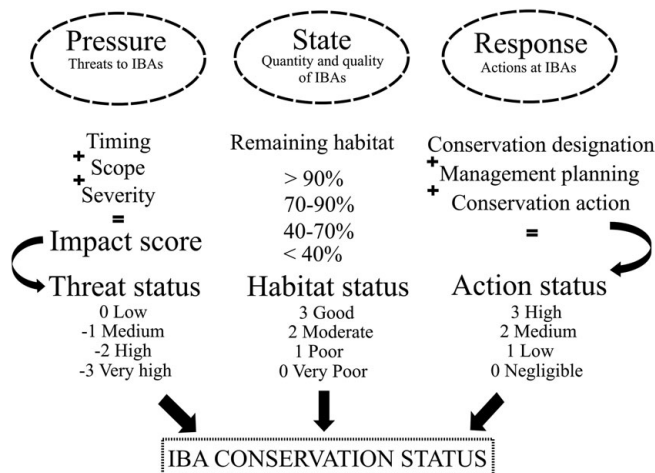


Figure 2. The BirdLife International (2006) method used to evaluate the IBA conservation status.

Table 2. System for determining timing, scope and severity scores, and overall impact, for threats to trigger species. Source: BirdLife International (2006).

Variable	Score
Timing of threat	
Happening now	3
Likely in short term (within 4 years)	2
Likely in long term (beyond 4 years)	1
Past (and unlikely to return) and no longer limiting	0
Scope of threat	
Whole population/area (> 90%)	3
Most of population/area (50–90%)	2
Some of population/area (10–50%)	1
Few individuals/small area (< 10%)	0
Severity of threat	
Rapid deterioration (> 30% over 10 years or 3 generations, whichever is the longer*)	3
Moderate deterioration (10–30% over 10 years or 3 generations)	2
Slow deterioration (1–10% over 10 years or 3 generations)	1
No or imperceptible deterioration (< 1% over 10 years)	0

* Generation length is the average age of parents of the current cohort

Impact score of threat to trigger species = timing score + scope score + severity score

Important: if the score for any of timing, scope or severity for a given threat = 0, then the impact score for that threat = 0. (This means that the impact score never has the value 1 or 2).

Table 3. System for determining **IBA pressure** scores based on threat scores for individual trigger species. Source: BirdLife International (2006).

Highest impact score of any threat to any trigger species	IBA threat status	IBA pressure
0	0	Low
3–5	-1	Medium
6–7	-2	High
8–9	-3	Very high

Table 4. System for determining **IBA state** scores based on habitat area. Source: BirdLife International (2006).

Current habitat area as a % of estimated optimum habitat area (for trigger species)	IBA state score and description
> 90	3 (Good)
70–90	2 (Moderate)
40–70	1 (Poor)
< 40	0 (Very poor)

Table 5. System for determining scores for **IBA response**. Source: BirdLife International (2006).

Conservation designation	Score
Whole of IBA (> 90%) covered by appropriate conservation designation	3
Most of the IBA (50–90%) covered (including the most critical parts for the trigger species)	2
Some of IBA (10–49%) covered	1
None or little of IBA (< 10%) covered	0
Management planning	
A comprehensive and appropriate management plan exists that aims to maintain or improve the populations of qualifying species	3
A management plan exists but it is out of date or not comprehensive	2
No management plan exists but the management planning process has begun	1
No management planning has taken place	0
Conservation action	
The conservation measures needed for the site are being comprehensively and effectively implemented	3
Substantive conservation measures are being implemented but these are not comprehensive and are limited by resources and capacity	2
Some limited conservation initiatives are in place	1
Very little or no conservation action is taking place	0
Summed action score for IBA = conservation designation score + management planning score + conservation action score	

Table 6. System for determining **IBA response** scores based on summed action scores for the IBA.

Summed action score for IBA	IBA response score & description
8–9	3 (High)
6–7	2 (Medium)
2–5	1 (Low)
0–1	0 (Negligible)

and cattle. In addition, three types of agricultural expansion and intensification were identified for the IBAs: shifting agriculture, smallholder farming and agro-industry farming, with the predominant crop types being rice and soy. The scope of the threats varies, except when considering fire and fire suppression, in which case the scope of the threat was for the whole IBA. For agricultural expansion and intensification, timing and scope also vary, but in all IBAs it compromised greatly the state of the habitat. Rice plantations identified were old or inactive, or in some cases fields were prepared for planting. Regarding soy, when detected, there were active plantations in all IBAs. Another recurrent threat was livestock ranching and farming, both smallholder and agro-industry

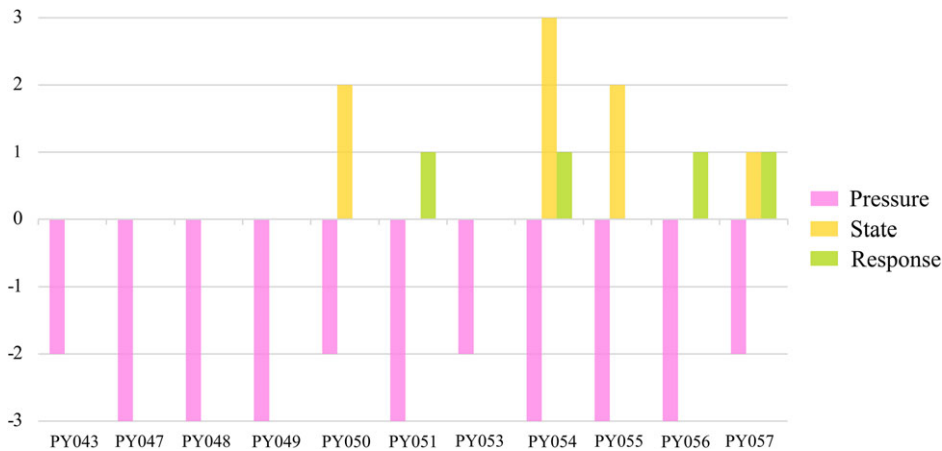


Figure 3. Summary of results for Pressure, State and Response. X = IBAs: PY043 Arrozal Codas, PY047 Estero Cabacua, PY048 La Yegreña, PY049 Ñu Guazu – Gral Artigas, PY050 Estero Kuruñai, PY051 Isla Yacyreta, PY053 Estero San José, PY054 San Miguel Potrero, PY055 Estero Ypyta, PY056 Estero Tymaca and PY057 Estero San Mauricio. Y = scores for each variable. Note that some IBAs have a score of zero for State and Response, meaning very poor habitat quality (see Table 4) and a negligible response (see Table 6).

grazing. We noted that IBAs with smallholder grazing were overgrazed and with heavy loads of cattle, further contributing to soil degradation. Other threats identified for the IBAs were agro-industry plantations with eucalyptus, housing, and urban areas, roads, problematic native species, invasive alien species, dams, pollution, hunting, fishing and service lines (Figure 4).

State

With respect to the trigger bird species for each IBA, the majority (64%) of the sites presented Very poor habitat (overall score of zero) with < 40% of the area qualified as optimum for its trigger species (PY043, PY047, PY048, PY049, PY051, PY053, PY056) (Figure 3). Examples are, PY053 (Estero San José) which has been severely altered, indicating that there is no remaining suitable habitat for *Culicivora caudacuta*; and PY049 (Ñu Guazu-Gral. Artigas) that still holds enough habitat for seedeaters, as we had recorded few individuals of *Sporophila cinnamomea*, unfortunately, other insectivorous species, such as Strange-tailed Tyrant *Alectrurus risora* and *Culicivora caudacuta* were not recorded, presumably because the insect population has been affected by pesticides used in soy plantations within the IBA. On the other hand, the small proportion of grasslands protected in IBA PY051 (Isla Yacyreta) still holds enough habitat for *Sporophila palustris*, *Culicivora caudacuta*, *Sporophila cinnamomea* and *Antus nattereri*. Nonetheless, grasslands are occasionally used by local residents to feed cattle and are being increasingly occupied by invasive herbaceous species, which needs urgent management actions.

Poor habitat, with 40–70% of suitable area and good habitat with > 90% were each present on only one site (9%) (PY057 and PY054, respectively). Moderate habitat, with 70–90% of the area as optimum, was present for two sites (18%) (PY050 and PY055) (Figure 1). Overall, IBAs presented degraded habitat resulting from all threats listed above, with agriculture and overgrazing playing an important role affecting vegetation, soil, and water. IBAs with Moderate habitat quality (PY050 and PY055) have been altered but still have remaining suitable habitat for their trigger species Saffron-cowled Blackbird, as areas with a heterogeneous mosaic of shrubs and grasslands persist in between crops and livestock. However, PY055 does not hold remaining suitable habitat for other

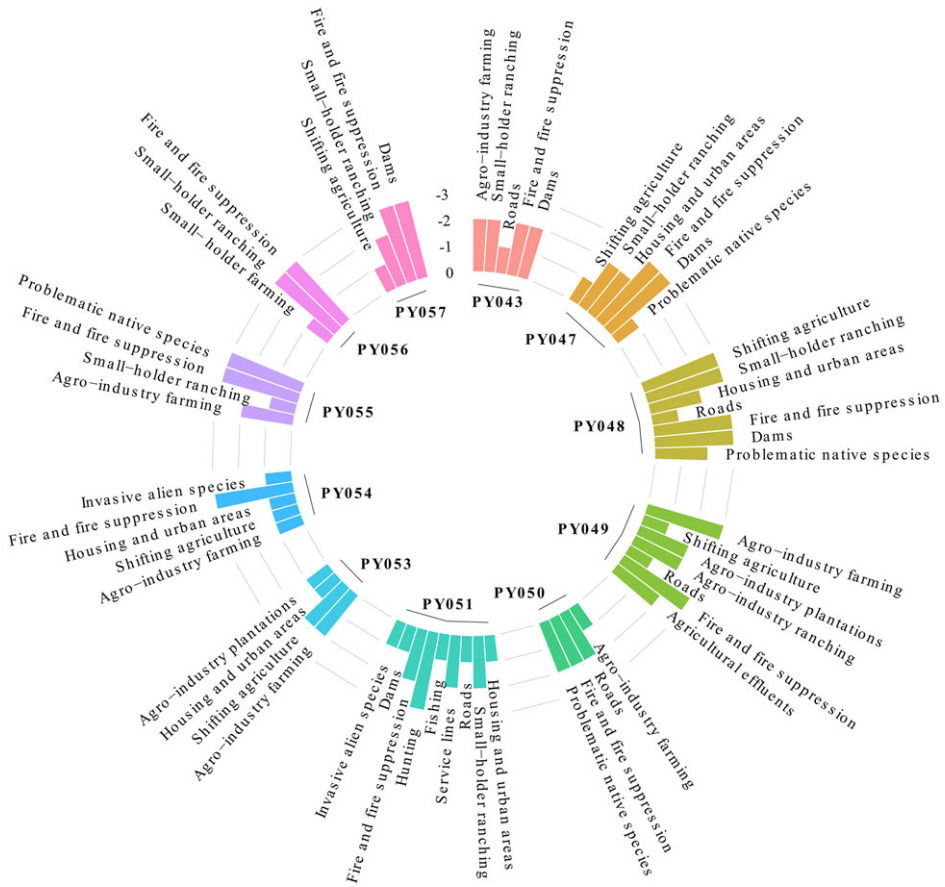


Figure 4. Threat status scores (Pressure) for each threat identified for the 11 IBAs. IBAs names for given codes are PY043 Arrozal Codas, PY047 Estero Cabacua, PY048 La Yegreña, PY049 Ñu Guazu – Gral Artigas, PY050 Estero Kuruñai, PY051 Isla Yacyreta, PY053 Estero San José, PY054 San Miguel Potrero, PY055 Estero Ypyta, PY056 Estero Tymaca and PY057 Estero San Mauricio.

important species such as *A. nattereri*; there are no records of the species since 1998, despite numerous visits.

The only IBA with Good habitat quality remaining is PY 054 (San Miguel Potrero), as most of the area with natural grasslands is protected within the Chopi Sa’yju Natural Reserve (Figure 1). Good quality habitat remains for trigger species *S. cinnamomea* and other important species such as *C. caudacuta*, *S. palustris* and *X. flavus*. However, pressure of urban housing in the surrounding area further compromise the habitat quality as people might use grasslands for cattle grazing and occasionally start uncontrolled fires.

Response

Regarding the level of conservation response, the majority of the IBAs (63%) (PY043, PY047, PY048, PY049, PY050, PY053, and PY055) have a negligible response when considering conservation designation of the IBA, management planning and conservation actions, with regards to the trigger species. Four IBAs (PY051, PY054, PY056, and PY057) are currently protected as they are

part of the Entidad Binacional Yacyreta (EBY) nature reserve system. IBAs PY051, PY056, and PY057 are 100% within the EBY protected area system, however these sites lack a comprehensive and appropriate management plan to maintain and/or improve the populations of the trigger species and very little to no specific conservation action has taken place, hence, their overall response was low. The case of PY054, where 15% of the IBA is protected within the Chopi Say'ju Nature Reserve shows the effectiveness of having the IBA in a protected area, as the only area with suitable habitat is inside the reserve. Nevertheless, no management plan or specific conservation action has taken place. The remaining area of the IBA, outside the reserve has been transformed into croplands.

Discussion

Our IBA reassessment using the BirdLife International methodology highlights the urgent need to establish stronger conservation actions for natural grasslands in southern Paraguay, as 10 years after their designation these areas have almost completely disappeared. The current conservation status of the southern Paraguayan grasslands within IBAs reflects the growing demand for natural resources especially for natural grasslands in forest-oriented legislation to protect biodiversity. Whereas continued attention to deforestation is of high and priority importance for Paraguay, debate on only forested ecosystems obscures the ongoing agricultural conversion of non-forested ecosystems, such as natural grasslands. To avoid losing more grassland biodiversity, sustainable and conservation land-use policies in Paraguay need to be expanded. However, we recognize that due to the ecological distinctiveness of grasslands (Overbeck *et al.* 2007, Veldman *et al.* 2015), their conservation often requires different strategies than those for forests.

The identification of IBAs in natural grasslands was the first approach to recognize this ecosystem as important and valuable in Paraguay, but the identification of the IBA is just the first step in its conservation (Donald *et al.* 2019). At a global level, IBAs, particularly unprotected ones, are losing their ecological integrity and ecosystem services as they suffer from increasing pressure from human activities, degrading their natural habitat and reducing the populations of the trigger species (Waliczky *et al.* 2019).

In Paraguay, this drastic transformation of grasslands has had an effect on other emblematic fauna, such as the pampas deer *Ozotoceros bezoarticus*, which has been deeply affected by habitat modification, fragmentation (Cartes *et al.* 2017) and possibly competition for forage in southern Paraguay, and similarly in Uruguay (Cosse *et al.* 2009) and Argentina (Demaria *et al.* 2004). Similarly, the rich avifauna of grassland-specialist species, of which in Paraguay approximately 10 are threatened at global level and 13 at national level (SEAM 2006a, 2006b) are in danger and are possibly following neighbouring patterns where most grassland bird populations have declined significantly or are very fragmented (Develey *et al.* 2008, Di Giacomo and Krapovickas 2005).

As mentioned earlier, the legal framework for the protection of grasslands in Paraguay is weak to non-existent, and IBAs are currently not part of the protected area system, despite continuous lobbying efforts with the Ministry of Environment and Sustainable Development (MADES). Adding to these challenges is the fact that most IBAs are on producers' private properties, and most of the landowners are not aware that their properties have been selected as IBAs. On the other hand, the conservation status of IBAs within the EBY nature reserves has been more positive overall, as shown for PY 054 (San Miguel Potrero) where the only area not transformed is inside the protected area. However, the lack of proper species conservation plans and management of grasslands puts in risk the future ecological integrity of these areas. We strongly encourage the EBY to start comprehensive management plans to maintain and improve populations of grassland bird and conserve the ecological integrity of this ecosystem.

In addition, IBAs evaluated and presented here are located within low-income rural communities where poverty levels are high, and lands for ranching and farming are overused. Some areas are communal lands where small but continuous cattle ranching has resulted in very degraded soils and overgrazing. Also, old rice plantations were a common scenario in certain localities, as some areas

are rented (to develop monoculture agriculture for a while), and then abandoned in worse condition. This scenario leads to invasive species (native or exotic) taking over, and significantly modifying the quality of the habitat for the trigger species. Also, afforestation with eucalyptus, developed as fuel-wood sources, is a growing threat in all southern grassland ecosystems worldwide (Neke and Du Plessis 2004). This threat was only observed in one IBA, but we observed major developments in other grasslands, which indicates that the threat is likely to become more severe in the coming years. As most grassland birds are ground-nesting and open-habitat specialists, afforestation has marked negative effects due to the change of environmental conditions and disruption of ecological processes (Dias *et al.* 2013, Dotta *et al.* 2016). For example, plantations will offer few nest sites and increase nest predation risk at the grassland-plantation edge (Ellison *et al.* 2013). Additionally, many grassland species have evolved with avoiding behaviour towards woody vegetation (Bakker 2003).

Moreover, we identified fire and fire suppression as a major threat; contributing to the threat status score in seven out of 11 of the studied IBAs. However, depending on the site and conditions of the surroundings, the reasons for considering fire a threat were different. In rural areas, it is a very common practice to burn lands to prepare them for foraging, and it is done without consideration of bird ecology, threatening nests and compromising its habitat. On the other hand, historically proper and controlled fire management is not a common practice in grasslands, even in protected areas, as some areas have a fire suppression policy which favors woody encroachment, potentially leading to the disappearance of some grasslands with high conservation values (Ratajczak *et al.* 2012, Grau *et al.* 2015) having also a negative effect in grassland birds (Coppedge *et al.* 2008). At national level, Law N° 4014/10 "De prevención y control de incendios" regulates the practice of fire in Paraguay and prohibits the non-controlled burning of grasslands. We believe this law should be reviewed and regulated to further protect vulnerable ecosystems such as grasslands.

Our findings further show the negative effects of heavy grazing, croplands and timber production on grassland bird communities. More importantly, these results provide useful information not only to decision-makers, but to local partners for considering these areas as IBAs, as most of them no longer hold quality habitat for the trigger species and fail to fulfill the IBA requirement. However, we recommend that this decision also considers habitat restoration cost and possibilities. If the decision turns towards abandoning these sites as IBAs, we recommend estimating the cost to the proponents of these sites of removing these areas as important for bird and biodiversity conservation. On the other hand, further work should focus on proposing new important bird areas in southern Paraguay and improving the work with landowners to explore management alternatives on their land.

Our experience has shown that interest in preserving grassland habitat and bird species exists among private landowners, but income alternatives to land-use change must be developed and technical assistance must be made available to implement good management practices. The Southern Cone Grassland Alliance (formed by BirdLife International partners in Uruguay, Paraguay, Argentina, and Brazil) encourages the development of a "bird-friendly" natural grasslands beef certification scheme. Meat products bearing the Alliance's Saffron-cowled Blackbird logo command much higher prices than feedlot beef. Furthermore, in 2013, MADES made the first steps towards the promotion of alternatives to conversion in grasslands, with a resolution that allowed grassland ecosystems to be part of the Payment for Ecosystem Services Law (Law N° 3001/06 "De valoración y retribución de servicios ambientales"). MADES endorsed the methodology to calculate the Grassland Conservation Index (GCI) (Parera and Viglizzo 2014), a statistical tool to calculate the contribution of the grassland to conserving biodiversity (Resolution N° 289/13), making this a valid incentive for landowners.

Finally, continuous IBA monitoring is crucial and urgent to detect threats and impacts, monitor trends and tackle them over time. However, field-based monitoring is expensive both in time and resources, so we encourage to explore other possibilities such as the promotion of local conservation groups to enhance *in situ* monitoring, this might also be strengthened by the use of citizen science tools such as eBird (Donald *et al.* 2019, Sullivan *et al.* 2014).

In conclusion, the integrity and the future of grasslands remain questionable until strict measures are taken, such as, i) the inclusion of grassland ecosystems into the protected area system, ii) development policies of fire management to landowners, iii) better engage the private sector and other stakeholders in biodiversity monitoring and management.

Acknowledgements

We thank the Entidad Binacional Yacyreta (EBY) who provided funding for the developing of this project. The publication of results has been properly authorized by the EBY on August 22nd, 2019 (Nota D/D N°93052). Also, VRB, HCB, and HdC thank the National Science Council (CONACYT) and the PRONII program. We thank Lic. José Luis Cartes for guidance and constant support as the current CEO of Guyra Paraguay. We would like to dedicate this article to Dr. Vicente Ramirez Imas, who passed away during this research, as he actively supported this work and impulse research in the EBYs protected areas, hoping his legacy will persist.

References

- Andrade, B. O., Marchesi, E., Burkart, S., Setubal, R. B., Lezama, F., Perelman, S., Schneider, A. A., Trevisan, R., Overbeck, G. E. and Boldrini, II. (2018) Vascular plant species richness and distribution in the Rio de la Plata grasslands. *Bot. J. Linn. Soc.* 188: 250-256.
- Azpiroz, A. B. and Blake, J. G. (2009) Avian assemblages in altered and natural grasslands in the northern campos of Uruguay. *Condor* 111: 21-35.
- Azpiroz, A. B., Isacch, J. P., Dias, R. A., Di Giacomo, A. S., Fontana, C. S. and Palarea, C. M. (2012) Ecology and conservation of grassland birds in southeastern South America: a review. *J. Field Ornithol.* 83: 217-246.
- Bakker, K. K. (2003) The effect of woody vegetation on grassland nesting birds: an annotated bibliography. *Proc. South Dakota Ac. Sci.* 82: 119-141.
- Baldi, G. and Paruelo, J. M. (2008) Land-use and land cover dynamics in South American temperate grasslands. *Ecol. Soc.* 13(2): 6.
- BirdLife International (2006) *Monitoring Important Bird Areas: a global framework. Version 1.2.* Cambridge, UK: BirdLife International.
- Cartes, J. L., Cuellar, E., del Castillo, H., Neris, N., Saldivar, S., Thompson, J. and Velilla, M. (2017) Cetartiodactyla y Perissodactyla: animales de pezuñas. Pp. 113-121 in Libro Rojo de Mamíferos del Paraguay: especies amenazadas de extinción. Asunción: Asociación Paraguaya de Mastozoología (APM) and Secretaría del Ambiente (SEAM).
- Coppedge, B. R., Fuhlendorf, S. D., Harrell, W. C. and Engle, D. M. (2008) Avian community response to vegetation and structural features in grasslands managed with fire and grazing. *Biol. Conserv.* 141: 1196-1203.
- Cosse, M., Gonzalez, S. and Gimenez-Dixon, M. (2009) Feeding ecology of *Ozotoceros bezoarticus*: conservation implications in Uruguay. *Iheringia Ser. Zool.* 99: 158-164.
- Clay, R. P., del Castillo, H. and de Egea, J. (2008) Paraguay: contextos eco-regionales, geograficos y socioeconómicos. Pp. 31-44 in *Áreas importantes para la conservación de las aves del Paraguay*. Asunción, Paraguay: Guyra Paraguay/BirdLife International.
- Demaria, M. R., McShea, W. J., Koy, K. and Maceira, N. O. (2004) Pampas deer conservation with respect to habitat loss and protected area considerations in San Luis, Argentina. *Biol. Conserv.* 115: 121-130.
- Dengler, J., Janisova, M., Torok, P. and Wellstein, C. (2014) Biodiversity of Palaearctic grasslands: a synthesis. *Agric. Ecosyst. Environ.* 182: 1-14.
- Develey, P. F. et al. (2008) Conservacao das aves e da biodiversidade no Bioma Pampa aliada a sistemas de producao animal. *Rev. Brasileira Ornitol.* 16: 308-315.
- Di Giacomo, A. and Krapovickas, S. (2005) *Conserving the Grassland Important Bird Areas (IBA) of southern South America:*

- Argentina, Uruguay, Paraguay and Brazil. USDA Forest Service Gen. Tech. Rep. PSW-GTR-191.
- Dias, R. A., Bastazini, V. A. G., Goncalves, M. S. S., Bonow, F. C. and Muller, S. C. (2013) Shifts in composition of avian communities related to temperate-grassland afforestation in southeastern South America. *Iheringia Ser. Zool.* 103: 12-19.
- Donald, P. F., Fishpool, L. D. C., Ajagbe, A., Bennun, L. A., Bunting, G., Burfield, I. J., Butchart, S. H. M., Capellan, S., Crosby, M. J., Dias, M. P., Diaz, D., Evans, M. I., Grimmett, R., Heath, M., Jones, V. R., Lascelles, B. G., Merriman, J. C., O'Brien, M., Ramirez, I., Waliczky, Z. and Wege, D.C. (2019) Important Bird and Biodiversity Areas (IBAs): the development and characteristics of a global inventory of key sites for biodiversity. *Bird Conserv. Internatn.* 29: 177-198.
- Dotta, G., Phalan, B., Silva, T. W., Green, R. and Balmford, A. (2016) Assessing strategies to reconcile agriculture and bird conservation in the temperate grasslands of South America. *Conserv. Biol.* 30: 618-627.
- Ellison, K. S., Ribic, C. A., Sample, D. W., Fawcett, M. J. and Dadisman, J. D. (2013) Impacts of tree rows on grassland birds and potential nest predators: A removal experiment. *Plos One* 8(4): e59151.
- Grau, H. R., Torres, R., Gasparri, N. I., Blendinger, P. G., Marinaro, S. and Macchi, L. (2015) Natural grasslands in the Chaco. A neglected ecosystem under threat by agriculture expansion and forest-oriented conservation policies. *J. Arid Environ.* 123: 40-46.
- Guyra Paraguay (2005) *Atlas de las aves del Paraguay*. Asunción, Paraguay: Guyra Paraguay.
- Guyra Paraguay (2008) *Áreas de Importancia para la Conservación de las Aves en Paraguay*. 1ª. Edición. Asunción, Paraguay: Guyra Paraguay / Birdlife International.
- Kier, G., Mutke, J., Dinerstein, E., Ricketts, T. H., Kuper, W., Kreft, H. and Barthlott, W. (2005) Global patterns of plant diversity and floristic knowledge. *J. Biogeogr.* 32: 1107-1116.
- Neke, K. S. and Du Plessis, M. A. (2004) The threat of transformation: Quantifying the vulnerability of grasslands in South Africa. *Conserv. Biol.* 18: 466-477.
- Overbeck, G. E., Muller, S. C., Fidelis, A., Pfadenhauer, J., Pillar, V. D., Blanco, C. C., Boldrini, II, Both, R. and Forneck, E. D. (2007) Brazil's neglected biome: The South Brazilian Campos. *Perspectives Plant Ecol. Evol. Systemat.* 9: 101-116.
- Parera, A. and Viglizzo, E. (2014) Índice de contribución a la conservación de pastizales naturales del Cono Sur de Sudamérica (ICP): Criterios y parámetros para su desarrollo. In A. Perera, I. Paullier and F. Weyland, eds. Índice de contribución a la conservación de pastizales naturales del Cono Sur. Una herramienta para incentivar a los productores rurales. Montevideo, Uruguay: Aves Uruguay.
- Ramankutty, N., Evan, A. T., Monfreda, C. and Foley, J. A. (2008) Farming the planet: 1. Geographic distribution of global agricultural lands in the year 2000. *Global Biogeochem. Cycles* 22: GB1003.
- Ratajczak, Z., Nippert, J. B. and Collins, S. L. (2012) Woody encroachment decreases diversity across North American grasslands and savannas. *Ecology* 93: 697-703.
- Sala, O. E., Chapin, F. S., Armesto, J. J., Berlow, E., Bloomfield, J., Dirzo, R., Huber-Sanwald, E., Huenneke, L. F., Jackson, R. B., Kinzig, A., Leemans, R., Lodge, D. M., Mooney, H. A., Oesterheld, M., Poff, N. L., Sykes, M. T., Walker, B. H., Walker, M. and Wall, D. H. (2000) Biodiversity - Global biodiversity scenarios for the year 2100. *Science* 287: 1770-1774.
- SEAM (Secretaría del Ambiente) (2006a) *Resolución SEAM N° 2242/06 Especies de aves, mamíferos, reptiles y anfibios nativos Amenazados de Extinción en Paraguay*. Asuncion, Paraguay: Secretaría del Ambiente.
- SEAM (Secretaría del Ambiente) (2006b) *Resolución SEAM N° 2243/06 Especies de aves, mamíferos, reptiles y anfibios nativos En Peligro de Extinción en Paraguay*. Asuncion, Paraguay: Secretaría del Ambiente.
- Soriano, A., León, R. J. C., Sala, O. E., Lavado, S., Deregibus, V. A., Cauhepe, M. A., Scaglia, O. A., Velázquez, A.C. and Lemcoff, J. H. (1991) Río de la Plata Grasslands. Pp. 367-407 in R. T. Coupland, ed. *Ecosystems of the world, natural grasslands, introduction and Western Hemisphere*. New York, NY: Elsevier.

- Sullivan, B. L., Aycrigg, J. L., Barry, J. H., Bonney, R. E., Bruns, N., Cooper, C. B., Damoulas, T., Dhondt, A. A., Dietterich, T., Farnsworth, A., Fink, D., Fitzpatrick, J. W., Fredericks, T., Gerbracht, J., Gomes, C., Hochachka, W. M., Iloff, M. J., Lagoze, C., La Sorte, F. A., Merrifield, M., Morris, W., Phillips, T. B., Reynolds, M., Rodewald, A. D., Rosenberg, K. V., Trautmann, N. M., Wiggins, A., Winkler, D. W., Wong, W. K., Wood, C. L., Yu, J. and Kelling, S. (2014) The eBird enterprise: An integrated approach to development and application of citizen science. *Biol. Conserv.* 169: 31-40.
- Veldman, J. W., Buisson, E., Durigan, G., Fernandes, G. W., Le Stradic, S., Mahy, G., Negreiros, D., Overbeck, G. E., Veldman, R. G., Putz, F. E. and Bond, W. J. (2015) Toward an old growth concept for grasslands, savannas and wood lands. *Frontiers Ecol. Environ.* 13: 154-162.
- Waliczky, Z., Fishpool, L. D. C., Butchart, S. H. M., Thomas, D., Heath, M. F., Hazin, C., Donald, P. F., Kowalska, A., Dias, M. P. and Allinson, T. S. M. (2019) Important Bird and Biodiversity Areas (IBAs): their impact on conservation policy, advocacy and action. *Bird Conserv. Internatn.* 29: 199-215.