

## Research Article

**Cite this article:** Nalmpanti M, Pardalou A, Tsikliras AC, Dimarchopoulou D (2021). Assessing fish communities in a multiple-use marine protected area using an underwater drone (Aegean Sea, Greece). *Journal of the Marine Biological Association of the United Kingdom* **101**, 1061–1071. <https://doi.org/10.1017/S0025315421000904>

Received: 16 February 2021  
Revised: 20 September 2021  
Accepted: 15 December 2021  
First published online: 18 March 2022


### Keywords:

Abundance; Alonissos marine park; community-level metrics; diversity; non-destructive sampling; richness; ROV

### Author for correspondence:

Donna Dimarchopoulou,  
E-mail: [ddimarch@bio.auth.gr](mailto:ddimarch@bio.auth.gr)

# Assessing fish communities in a multiple-use marine protected area using an underwater drone (Aegean Sea, Greece)

Melina Nalmpanti<sup>1</sup>, Androniki Pardalou<sup>1</sup>, Athanassios C. Tsikliras<sup>1</sup>  
and Donna Dimarchopoulou<sup>1,2</sup> 

<sup>1</sup>Laboratory of Ichthyology, School of Biology, Aristotle University of Thessaloniki, Thessaloniki, Greece and

<sup>2</sup>Department of Fisheries, Animal and Veterinary Sciences, College of the Environment and Life Sciences, University of Rhode Island, Kingston, RI, USA

## Abstract

Marine protected areas (MPAs) have been demonstrated to positively affect various aspects of their ecosystems and communities. In the present study, the effectiveness of varying protection levels on the coastal fish populations within a multiple-use marine park in Greece was assessed through community-level metrics using a non-destructive underwater recording method (underwater drone/mini remotely operated vehicle). Two factors were examined, i.e. protection level (fully, partially and least protected area) and time period (early and late summer: beginning and towards the end of the fishing and touristic season). Our study demonstrated some first results that protection benefited both the commercial species and the entire fish community as a whole, in terms of diversity, abundance and richness, while non-commercial species did not differ among the studied protection levels. This finding, along with the fact that the prevailing conditions (water temperature, depth, habitat type) were similar in all three studied areas, that corresponded to different protection levels, and in both sampling periods, indicated that the observed results may be attributed to the varying protection levels. The studied fish communities did not seem to be affected by the more intense fishing and touristic period over the summer. In conclusion, protection from fishing seems to positively affect the studied coastal fish community as a whole and particularly the commercially important species that find a refuge within core areas of the Alonissos marine park.

## Introduction

In coastal areas, where human activities are concentrated and more intense, marine protected areas (MPAs) have increasingly become utilized as a management tool to secure the conservation of fish stocks, habitats and endangered species (Goñi *et al.*, 1998; Roberts *et al.*, 2005; Edgar *et al.*, 2007; Galil, 2017). These areas are monitored to determine their level of success (Halpern & Warner, 2002; Wood *et al.*, 2008; Giakoumi *et al.*, 2017), with numerous studies demonstrating favourable results for fisheries in terms of biomass, density and average organism size, both worldwide (Halpern & Warner, 2002) and in the Mediterranean Sea (Giakoumi *et al.*, 2017; Dimarchopoulou *et al.*, 2018). When evaluating the effectiveness of MPAs, the different regulations of uses and subsequent varying levels of protection need to be taken into account since there are numerous implemented zoning and management schemes, from no-take to multiple-use areas (Horta e Costa *et al.*, 2016).

Globally, only 6% of MPAs function as no-take zones, while the rest have less restrictive regulations (Costello & Ballantine, 2015). In the Mediterranean Sea, while 6% of the basin is covered by MPAs (still short of the 10% target agreed upon by member states of the United Nations following the Convention on Biological Diversity), it is only 0.23% of the basin that is fully and effectively protected (Claudet *et al.*, 2020). Although studies have shown that partially protected areas can have higher biomass and abundance compared with open access areas (Lester & Halpern, 2008; Sciberras *et al.*, 2015), it is often the case that partial protection may not be effective for targeted species (Denny & Babcock, 2004; Lester & Halpern, 2008; Di Franco *et al.*, 2009). Indeed, commercial and non-commercial species have been shown to respond differently to protection (Claudet *et al.*, 2006; Dimarchopoulou *et al.*, 2018).

Fish communities can be monitored with fisheries-dependent and fisheries-independent techniques (Armada *et al.*, 2009). The fisheries-dependent techniques consist of data obtained through the normal operation of commercial and recreational fisheries. However, such methods cannot be applied in no-take zones where fishing is not allowed. The fisheries-independent techniques can be extractive, such as experimental fishing, or non-extractive, and thus suitable for no-take zones, such as remote sensing, acoustics, underwater visual census (UVC) and underwater video (Murphy & Jenkins, 2010). As opposed to the traditional UVC method, video recordings have the following advantages (Langlois *et al.*, 2010; Unsworth *et al.*, 2014): (i) they provide the freedom of repeated and standardized samplings that can even be conducted by non-scientific staff at various depths, inaccessible locations and prolonged



durations with affordable multiple camera units, (ii) they provide a detailed image of the habitat types sampled, (iii) they minimize the observer bias regarding species identification, estimations of fish length and sample unit area, and (iv) they provide a permanent video record that can be examined several times and by different observers in the laboratory.

The main underwater video techniques include the Remote Underwater Video (RUV) which can be also baited (BRUV) and has been growing in popularity in MPA monitoring studies, especially in Australia (Harvey *et al.*, 2021), towed video, Diver Operated Video (DOV) and stereo-video (Mallet & Pelletier, 2014). Remotely Operated Vehicles (ROVs) with mounted cameras have predominantly been used for deep-sea research in fish behavioural and community surveys (Sward *et al.*, 2019). Lately, ROVs started to be used sporadically in shallow habitats, e.g. for shark (Raoult *et al.*, 2019) and turtle behavioural studies (Smolowitz *et al.*, 2015). While some studies have indicated that the disturbance of fish due to the light, sound, speed and size of ROVs can result in over- or underestimation of the abundance (Stoner *et al.*, 2008; Laidig *et al.*, 2013), Raoult *et al.* (2020) tested the use of ROVs as a substitute for snorkelling surveys in shallow waters and found higher abundance and richness of fish when using an ROV. The same authors suggested that fish behaviour could be less affected by a mini-ROV compared with a snorkeller and recommended further investigation into the difference of the two approaches (Raoult *et al.*, 2020). Another recent study (Wetz *et al.*, 2020) reported no significant difference in richness between Roving Diver Surveys (RDS) and ROVs, but higher abundances while conducting RDS and indicated a higher species-specific detection in ROVs. In this study we chose to use a mini-ROV to explore coastal fish communities in a marine protected area, given that it is a non-destructive and cost-effective method that gives the opportunity for videos to be saved and analysed at the laboratory at a later stage and by different scientists for verification.

The National Marine Park of Alonissos in Northern Sporades (NMPANS) was the first multiple-use national marine park in Greece to be established in 1992 (although it remained unmanaged for 11 years) aiming to conserve natural habitats, as well as the local wild fauna (focusing on the endangered Mediterranean monk seal *Monachus monachus*) and flora (Dikou & Dionysopoulou, 2011). The NMPANS fish assemblages have been included in two Mediterranean wide studies which investigated the effects of the varying protection levels on the biomass and trophic structure of fish populations (Guidetti *et al.*, 2014), as well as the effects of various biological and environmental parameters, including protection level and primary productivity, on fish biomass and habitat type (Sala *et al.*, 2012). Based on landings data between 1985 and 1992, Cebrian-Menchero (1998, 2013) examined the impact of the protection enforcement on the biomass of commercial fish species, as well as on monthly fluctuations and composition of landings. Furthermore, reports on the biomass and commercial catch composition during the period 2006 to 2008 based on landings data (MOM, 2009) and on the fish stocks and fishing fleets of the NMPANS (Tsikliras *et al.*, 2018, 2020) have been published.

The aim of the present study was to investigate the effectiveness of the NMPANS to protect coastal fish species by recording and comparing fish communities in three locations of different protection level and resulting fishing pressure, using a non-destructive video recording method with an ROV. Sampling was conducted once in 2018 and once in 2019 and particularly in early summer, right at the beginning of the fishing and touristic season, and also in late summer, as it was hypothesized that these human activities would disturb the fish communities encountered in each sampling site within the marine park. In

particular, the study focused on community-level metrics and specifically species richness, abundance and diversity of commercial and non-commercial fish species. All in all, the hypotheses investigated here were: (1) the level of protection has a significant effect on community-level metrics; (2) anthropogenic activities negatively affect the coastal fish community within the park; (3) commercial and non-commercial fishes respond differently to protection.

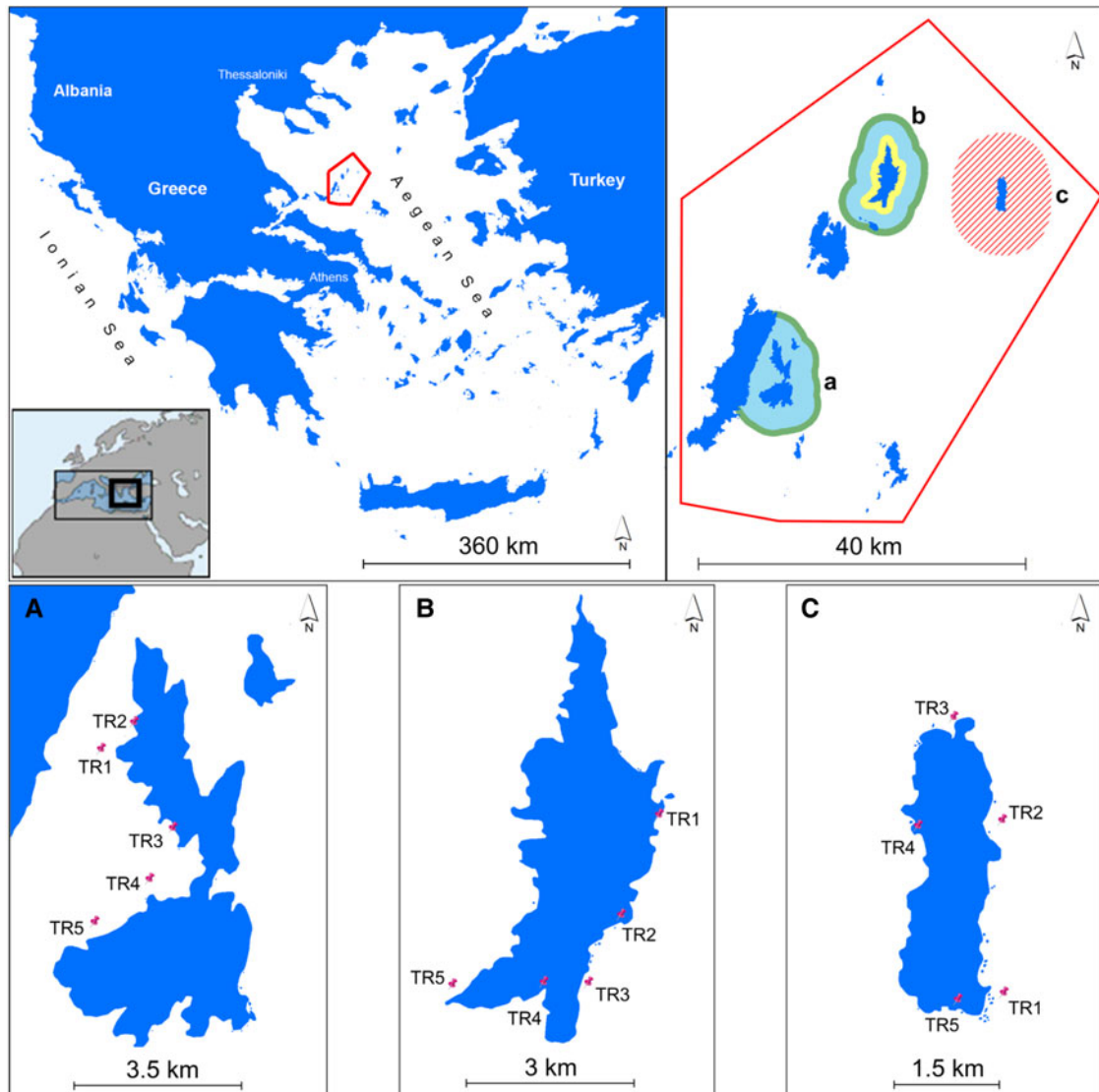
## Materials and methods

### Study area and sampling sites

The NMPANS is a 2265 km<sup>2</sup> area in the north Aegean Sea, Greece that includes seven islands and 22 rocky islands and reefs (Figure 1). It was declared the first national marine park of Greece in 1992 (Presidential Decree PD 519/28-5-92), aiming to conserve the terrestrial and marine resources of the area, protect the important biotope of the endangered Mediterranean monk seal *Monachus monachus*, and preserve other rare plant and animal species that inhabit the islands (Oikonomou & Dikou, 2008; Dikou & Dionysopoulou, 2011).

The NMPANS is divided into two main protection zones (Zone A: 1587 km<sup>2</sup> and Zone B: 678 km<sup>2</sup>), as well as several sub-areas within the main zones according to the level of protection (Dikou & Dionysopoulou, 2011): Zone A is the top priority area for the protection of the Mediterranean monk seal where trawling and purse seining are prohibited within 2 and 1.5 nautical miles from the coasts, respectively. Particularly in Piperi Island, which is the core of the park and a no-take zone, no vessel is allowed to approach closer than 3 nm from its coasts. The remaining area of Zone A, including Gioura Island, is under moderate fishing pressure used mainly by the professional coastal fishing fleet and by recreational fishers under specific gear restrictions. Zone B, including Peristera Island, is a higher fishing pressure zone where the same restrictions apply for trawlers and purse seiners, but professional coastal fishing vessels and recreational fishers can operate using more gears. For a detailed description of the NMPANS, the responsible Management Body and the applied regulations, the readers are referred to the Government Gazette D' 621/19-06-2003 (in Greek) and the webpage <http://alonissos-park.gr/> (also available in English).

Sampling took place around three islands of different protection level within the NMPANS: Piperi (Fully Protected Area: FPA), Gioura (Partially Protected Area: PPA) and Peristera (Least Protected Area: LPA). The underwater survey was conducted twice at the same transects, during early (June) and late (August) summer, i.e. right at the beginning and towards the end of a period of increased touristic attraction marked by a parallel increase in the traffic and fishing pressure from both recreational and professional fishing vessels. A remotely operated underwater drone, i.e. a mini-ROV (PowerRay equipped with PowerSeeker, dimensions: 465 × 270 × 126 mm, weight: ~3.8 kg; <https://www.powervision.me/en/product/poweray>) with a 12 megapixel 4 K FHD camera was deployed with lights off to record marine fish in 5 transects at each location (Figure 1). The drone, equipped with 3 thrusters (2 horizontal and 1 vertical), was navigated at 2–3 m above the sea bottom, with its speed kept constant at 1 knot (low speed mode), recording the surroundings for an average of 6 min, equal to about 186 m per transect. The location of each transect was the same for both seasons (coordinates were recorded with a standard handheld GPS), chosen to ensure accessibility, coverage and similar habitat among locations. The depth of locations ranged from 6–14 m at Piperi (FPA), 6–16 m at Gioura (PPA) and from 7–12 m at Peristera (LPA). The mean water temperature in all sampling locations was 20.8°C (19–22°C)



**Fig. 1.** Map of Greece and the National Marine Park of Alonissos in Northern Sporades (red polygon), as well as the three sampled islands: (a) least protected area LPA – Peristera (2 nm trawl ban – green, 1.5 nm purse seine ban – light blue, professional coastal and recreational fishing, including spearfishing, allowed), (b) partially protected area PPA – Gioura (2 nm trawl ban – green, 1.5 nm purse seine ban – light blue, 0.5 nm recreational fishing ban – yellow, professional coastal fishing allowed), (c) fully protected area FPA – Piperi (no vessels allowed to approach within 3 nm from the coast – red hatch pattern). Each pin corresponds to a transect.

in early summer, and 25.2°C (23–26.5°C) in late summer. The habitat was similar in all three islands, being characterized by a mixture of hard and soft substrate with patches of algae, rock and *Posidonia oceanica* coverage (Figure 2).

### Data analysis


For each video recording (transect) the species name and the total number of individuals per species were recorded throughout each transect (Figure 3). For the analysis, the species were divided into commercial and non-commercial species according to Dimarchopoulou *et al.* (2017). Here, we considered as commercial those species for which there are official catch time series recorded by the Hellenic Statistical Authority (HELSTAT) at the species level. These species are considered to be the prime targets of the Greek small-scale coastal fisheries (Tsikliras *et al.*, 2013, 2021), which are multi-*métier* and multi-species (Tzanatos *et al.*, 2005). Species richness was expressed as the number of species identified at each transect per minute of video (number of species/min).

In some cases, especially for schooling species, the exact number of individuals (abundance) could not be counted. As a result, we followed the approach of Consoli *et al.* (2016) who estimated fish abundance with ROVs by counting single fish up to 10 individuals and using abundance classes (11–30, 31–50, 51–100, 101–200, 201–500) for schools of fish. For each class, the arithmetic mean of the upper and lower bounds, rounded down, was used to represent the abundance of each species, i.e. 20, 40, 75, 150, 350, respectively (Harmelin-Vivien *et al.*, 1985).

Abundance per species was expressed as the number of individuals (described above) divided by the length of the recording (individuals/min). Total abundance was the sum of the abundance of all species (individuals/min). Relative abundance of each species was expressed from the following equation: Species abundance/Total abundance × 100 (%).

Species diversity  $H'$  was calculated using the Shannon–Wiener Index (Shannon & Weaver, 1949). The equation is the following:

$$H' = - \sum_i^s p_i * \ln p_i$$




**Fig. 2.** Example screenshots of the habitat in the three sampled islands of the National Marine Park of Alonissos Northern Sporades: (A) least protected area LPA – Peristera; (B) partially protected area PPA – Gioura; (C) fully protected area FPA – Piperi. The habitat was similar in all three islands, being characterized by a mixture of hard and soft substrate with patches of algae, rock and *Posidonia oceanica* coverage.

where  $s$  is the number of taxa in the sample and  $P_i$  is the relative abundance of taxon  $i$ , measured as discussed above.

### Statistical analysis

Statistical analysis was performed using PRIMER 7 with the add-on package PERMANOVA+ (PRIMER-E Ltd, UK). A univariate two-way Permutational Analysis of Variance (PERMANOVA) based on the Bray–Curtis coefficient (Bray & Curtis, 1957) was used to test the contribution of protection level (FPA: Fully Protected Area – Piperi; PPA: Partially Protected Area – Gioura; LPA: Least Protected Area – Peristera), sampling period and the interaction between protection level and sampling period, to species richness, total abundance and species diversity. PERMANOVA was run using 999 random Monte Carlo permutations as suggested by Anderson *et al.* (2008) for a small number of unique permutations, and a posteriori pair-wise comparisons were added on the significant terms. The significance level was set at 0.05.



**Fig. 3.** Example screenshots of the underwater recordings in the National Marine Park of Alonissos Northern Sporades, Greece, showing different fish species abundance classes: (A) class 1 depicting 1–10 individuals, here one ornate wrasse *Thalassoma pavo* and two combers *Serranus cabrilla*; (B) class 2 depicting 11–20 individuals, here common two-banded seabreams *Diplodus vulgaris*; (C) class 11 depicting more than 100 individuals, here damselfish *Chromis chromis*.

## Results

### Fish community

In total, 185 min of recording were analysed, in which 27 fish taxa were identified, with 21 of them being identified at the species level (Table 1). One invasive taxon, *Siganus* sp., was identified at the partially protected area (PPA; Gioura) in late summer. All species identified belonged to the ‘Least Concern’ category regarding their vulnerability status and only two species (the green wrasse *Labrus viridis* and the dusky grouper *Epinephelus marginatus*) were vulnerable (IUCN, 2020). Both species were found at the partially protected area. The most abundant species at all sites was the damselfish *Chromis chromis*, consistently occupying over 35% of the abundance. At almost all locations, the common two-banded seabream *Diplodus vulgaris* was present in high abundances, while bogue *Boops boops*, Mediterranean rainbow wrasse *Coris julis* and salema *Sarpa salpa* were also found in high numbers at half of the sites.

In the fully protected area (FPA; Piperi), three out of the five most dominant species (damselfish, bogue and common two-

**Table 1.** Fish species (scientific names validated through FishBase: Froese & Pauly, 2022) identified in the sampled transects 1–5 (FPA, Fully Protected Area – Piperi; PPA, Partially Protected Area – Gioura; LPA, Least Protected Area – Peristera), along with their vulnerability (LC, Least concern; Vu, Vulnerable; IUCN, 2020) and commercial status (C, commercial; NC, non-commercial; Dimarchopoulou *et al.*, 2017)

Species	Family	Vulnerability status	Commercial status	Transect		
				FPA	PPA	LPA
<i>Boops boops</i>	Sparidae	LC	C	1 2 4 5	1 2 3 4 5	1
<i>Chromis chromis</i>	Pomacentridae	LC	NC	1 2 3 4 5	1 2 3 4 5	1 2 3 4 5
<i>Coris julis</i>	Labridae	LC	NC	1 2 3 4 5	1 2 3 4 5	1 2 3 4 5
<i>Diplodus annularis</i>	Sparidae	LC	C	2 3 4 5	1 3 4	1 4 5
<i>Diplodus puntazzo</i>	Sparidae	LC	C		1 3 4 5	
<i>Diplodus sargus</i>	Sparidae	LC	C	2 5	2 3 4 5	2 3
<i>Diplodus vulgaris</i>	Sparidae	LC	C	1 2 3 4 5	1 2 3 4 5	1 2 3 4
<i>Diplodus sp.</i>	Sparidae	–	C		1	
<i>Epinephelus marginatus</i>	Serranidae	Vu	C		2	
<i>Labrus merula</i>	Labridae	LC	NC	3		
<i>Labrus viridis</i>	Labridae	Vu	NC		5	
<i>Mullus surmuletus</i>	Mullidae	LC	C	5	3 5	2 3
<i>Mycteroperca rubra</i>	Serranidae	LC	C		3	
<i>Oblada melanura</i>	Sparidae	LC	C	1 2 3 4 5	1 2 3 4 5	1 4 5
<i>Sarpa salpa</i>	Sparidae	LC	C	1 2 3 4 5	1 2 3 4 5	2 5
<i>Serranus cabrilla</i>	Serranidae	LC	NC	1 3 4 5	2 4 5	1
<i>Serranus scriba</i>	Serranidae	LC	NC	1 2 4 5	1 3 4 5	1 2 3 4 5
<i>Serranus sp.</i>	Serranidae	–	NC	1 3		
<i>Siganus sp.</i>	Siganidae	–	NC		3	
<i>Sparisoma cretense</i>	Scaridae	LC	NC	2 4 5		
<i>Sphyraena sphyraena</i>	Sphyraenidae	LC	C		1	
<i>Spondyllosoma cantharus</i>	Sparidae	LC	C	2 4	2	1
<i>Symphodus tinca</i>	Labridae	LC	NC	1 3 4 5	3 4 5	1 2 4 5
<i>Symphodus sp.</i>	Labridae	–	NC		1	
<i>Thalassoma pavo</i>	Labridae	LC	NC	1 2 3 4 5	1 2 3 4 5	
	Carangidae	–	C		2 3	
	Mugilidae	–	C			1

banded seabream) were the same during both sampling time periods. The other two were salem (12%) and comber *Serranus cabrilla* (6%) in early summer and saddled seabream *Oblada melanura* (7%) and ornate wrasse *Thalassoma pavo* (5%) in late summer. In the partially protected area, the composition of the most abundant species changed between the two sampling periods; only the damselfish and salem were the same. The common two-banded seabream (5%), sharpsnout seabream *Diplodus puntazzo* (4%) and ornate wrasse (4%) were the most abundant species in the early summer sampling, whereas in late summer the most abundant species were bogue (11%), saddled seabream (5%) and Mediterranean rainbow wrasse (4%). In the least protected area (LPA; Peristera), the dominant species in descending order of abundance during both sampling periods were the damselfish, common two-banded seabream, Mediterranean rainbow wrasse and east Atlantic peacock wrasse *Symphodus tinca*.

According to the PERMANOVA analysis, the protection level had a significant effect on fish species diversity, abundance and richness of the entire fish community ( $P < 0.05$  for all; Table 2), with the fully and partially protected areas having significantly higher species richness than the least protected area (Figure 4),

but not differing from one another (Table 3). The partially protected area also had significantly higher abundance compared with the least protected area (Table 2; Figure 4). When analysing commercial and non-commercial species separately, it was shown that the commercial fish species differed significantly among the protection levels in terms of diversity, abundance and richness ( $P < 0.03$  for all; Table 2), in contrast to the non-commercial species that did not exhibit any significant difference between protection levels and time periods ( $P > 0.05$  for all; Table 2). Species diversity, abundance and richness of the commercial species were significantly lower in the least protected area compared with the partially protected area ( $P < 0.05$  for all; Table 2). Commercial species in the fully and least protected area differed significantly only regarding their abundance ( $P < 0.05$ ), which was lower in the fully protected area (Table 2; Figure 4). The partially protected area had significantly more commercial species than the fully protected area (Table 2; Figure 4). It should be noted that even if some pair-wise comparisons were not statistically significant (total PPA-LPA and FPA-LPA diversity, total FPA-LPA abundance, commercial FPA-LPA diversity and richness: Table 3), the  $P$ -values were close to the significance threshold, thus giving

**Table 2.** Results of the univariate two-way PERMANOVA on species diversity, total abundance and species richness (for commercial and non-commercial species separately, as well as the total community) based on protection level (FPA, Fully Protected Area – Piperi; PPA, Partially Protected Area – Gioura; LPA, Least Protected Area – Peristera) and sampling period (ES, early summer – right at the beginning of the touristic and fishing season; LS, late summer – towards the end of the disturbance period) (Factors: protection level [pl] and time)

	Total			Commercial species			Non-commercial species		
	df	Pseudo F	<i>P</i>	df	Pseudo F	<i>P</i>	df	Pseudo F	<i>p</i>
<b>Diversity</b>									
Time	1	1.84	0.169	1	1.02	0.356	1	1.79	0.177
Protection level (pl)	2	3.18	<b>0.034*</b>	2	2.61	<b>0.029*</b>	2	1.58	0.234
Time:pl	2	1.88	0.150	2	0.87	0.523	2	1.39	0.243
<b>Abundance</b>									
Time	1	2.15	0.123	1	0.45	0.709	1	0.61	0.510
Protection level (pl)	2	2.58	<b>0.049*</b>	2	3.42	<b>0.007*</b>	2	0.94	0.471
Time:pl	2	1.80	0.155	2	0.60	0.716	2	1.50	0.178
<b>Richness</b>									
Time	1	2.70	0.100	1	2.13	0.133	1	1.89	0.154
Protection level (pl)	2	8.83	<b>0.002*</b>	2	5.51	<b>0.001*</b>	2	1.86	0.161
Time:pl	2	3.42	<b>0.036*</b>	2	1.58	0.190	2	1.14	0.320

\*Indicates significant difference at the 0.05 level.

an indication of the underlying relationship: community-level metric values were generally higher in the fully and partially protected areas compared with the least protected area, especially in the early summer sampling.

The sampling period had no significant effect on the studied community's species diversity, abundance or richness ( $P > 0.05$  for all; Table 2; Figure 4). However, the combination of sampled island (i.e. protection level) and time period significantly affected total species richness ( $P < 0.04$ ; Table 2). Specifically, in the early summer sampling, the fully and partially protected areas had significantly higher species richness compared with the least protected area (Table 3; Figure 4). However, this pattern did not hold in late summer, as species richness decreased significantly over the summer in both the fully and partially protected areas.

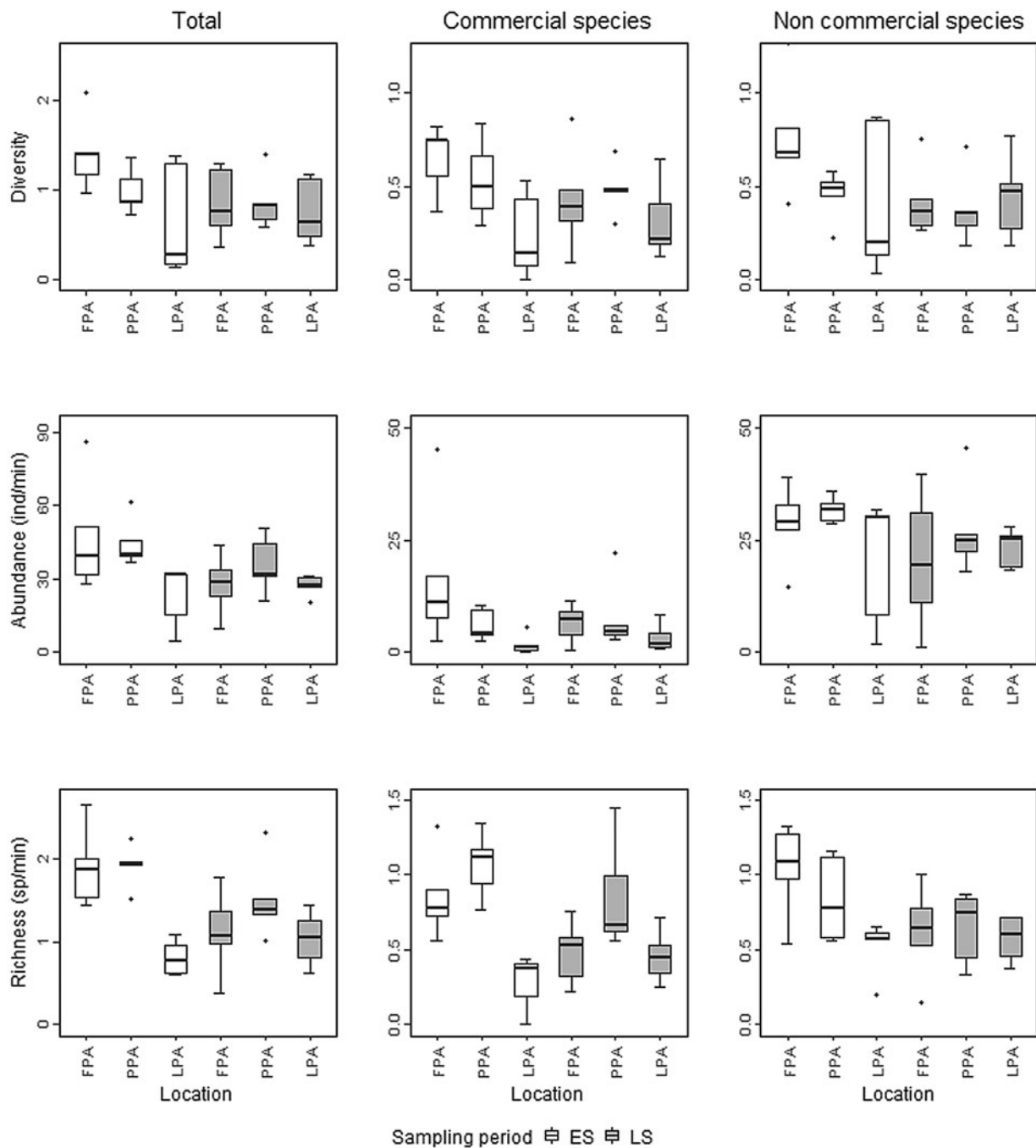
## Discussion

Marine protected areas (MPAs) have long been advocated as emerging tools for conserving and managing biodiversity, among others (Lubchenco *et al.*, 2003). Certain aspects of biodiversity can be measured with community-level metrics, such as abundance, species richness and Shannon diversity, which can therefore be used to monitor and evaluate the effects of MPAs on biodiversity (Soykan & Lewison, 2015). The emergence and increased interest in more holistic ecosystem-based management has shifted the focus towards managing communities and entire ecosystems, rather than single populations (Halpern *et al.*, 2010) and, as a consequence, there has been a growing demand to find suitable community-level indicators that could facilitate assessing the effectiveness of established MPAs (Pelletier *et al.*, 2008). In this study, we used a non-destructive sampling method (video recordings with an underwater drone, i.e. a mini-ROV) to record the fish fauna and compare community-level metrics between different islands of varying protection level within a marine park in Greece (NMPANS: National Marine Park of Alonissos, Northern Sporades) that has been protected for about 20 years (30 years on paper: Dikou & Dionysopoulou, 2011).

Although the underwater visual census by a diver or snorkeller has been historically the most common non-destructive method

to describe and assess fish communities, it has several disadvantages including the need for a skilled diver with scientific training and the risk that the diver's presence may drive fish away (Williams *et al.*, 2006; Dearden *et al.*, 2010; Emslie *et al.*, 2018). Nevertheless, many of these problems can actually be overcome with the use of video sampling methodologies (Sward *et al.*, 2019; Raoult *et al.*, 2020), which may date back to the 1950s, but have been gaining increasing interest more recently (Mallet & Pelletier, 2014). Even though, admittedly, none of these visual approaches can reliably estimate small, crypto-benthic species such as blennies and gobies (Patzner, 1999; Prato *et al.*, 2017), the method used in this study, i.e. video recording using a mini-ROV, has been shown to detect more species and individuals (higher species richness and abundance) in shallow marine environments than the underwater visual census by a snorkeller, thus potentially leading to more accurate and adequate estimates that could be used to inform management and conservation planning (Raoult *et al.*, 2020).

In the NMPANS, the different level of protection within the marine park (FPA: Fully Protected Area – Piperi; PPA: Partially Protected Area – Gioura; LPA: Least Protected Area – Peristera), was the factor that consistently impacted species richness, diversity and total abundance of the total fish community, as well as of the commercial fish species separately. All of the studied islands have different perimetrical fishing bans that define their protection level (Figure 1), they are uninhabited and no anthropogenic activities take place on their land (Dikou & Dionysopoulou, 2011). The differences were mainly driven by the lower values of the studied community-level metrics in the least protected area. Former studies have also indicated the ecological benefits of protected areas demonstrating that fish and invertebrate populations within no-take zones or low fishing pressure areas exhibit higher density, biomass and diversity and comprise larger individuals (Halpern & Warner, 2002; Lester *et al.*, 2009; Caselle *et al.*, 2015; Dimarchopoulou *et al.*, 2018; Sini *et al.*, 2019). In a study of 30 shallow rocky reef locations across the Mediterranean Sea, including the NMPANS, Guidetti *et al.* (2014) report higher biomass and richness in the no-take areas compared with the open access areas, but no difference in terms of density. Nevertheless, Lester *et al.* (2009) and Caselle



**Fig. 4.** Box plots of species diversity (Shannon–Wiener index), abundance (abundance scale/minute) and richness (species/minute) for the total fish community in the National Marine Park of Alonissos Northern Sporades, as well as the commercial and non-commercial species separately (for more details see Materials and methods). Results are presented per protection level area (fully protected area FPA – Piperi; partially protected area PPA – Gioura; least protected area LPA – Peristera) and per sampling time period (ES, early summer, white; LS, late summer, grey). Note the difference in the y-axis between the graphs of the total community and the commercial/non-commercial species.

*et al.* (2015) documented a significant increase of biomass in fish and invertebrates in areas outside the marine reserves, potentially indicating the spillover of adults, juveniles or larvae towards adjacent unprotected waters (Gell & Roberts, 2003; Goñi *et al.*, 2010; Di Lorenzo *et al.*, 2020) and supporting the concept that successful MPAs cause a reserve effect boosting the stock status of their surroundings as well. Usually, due to the lack of appropriate historical data, the effectiveness of an MPA is not measured by comparing variables before and after its establishment (Lester *et al.*, 2009), but by using data collected inside and outside the protected area as in this study.

Our results indicate that the differences between the more and less protected areas can be attributed to commercial species.

Previous studies have also shown that it is the highly targeted species (usually of higher trophic levels as indicated by Pauly *et al.*, 1998) that have greater abundances and biomass, and reach larger sizes within reserves (Guidetti *et al.*, 2014; Caselle *et al.*, 2015; Dimarchopoulou *et al.*, 2018) since they are the species directly benefiting from the fishing ban. On the other hand, in the present study, the population of non-commercial species did not differ between the studied locations, thus indicating that the factors responsible for the observed biodiversity patterns were indeed the fishing effort and resulting protection level. This was also corroborated by the fact that the prevailing conditions (water temperature, depth, habitat type) were similar in all three protection level areas and in both sampling periods. This finding is in accordance with

**Table 3.** Results of the pair-wise comparisons on species richness, total abundance and species diversity, examined after the PERMANOVA (only the significantly different cases were further examined), based on protection level (FPA, Fully Protected Area – Piperi; PPA, Partially Protected Area – Gioura; LPA, Least Protected Area – Peristera) and sampling time period (ES, early summer – right at the beginning of the touristic and fishing season; LS, late summer – towards the end of the disturbance period) for the entire fish community and the commercial species separately.

Compared pair	Total						Commercial species					
	Species diversity		Total abundance		Species richness		Species diversity		Total abundance		Species richness	
	<i>t</i>	<i>P</i>	<i>t</i>	<i>P</i>	<i>t</i>	<i>P</i>	<i>t</i>	<i>P</i>	<i>t</i>	<i>P</i>	<i>t</i>	<i>P</i>
All locations: ES–LS												
Both TP: PPA – LPA	1.88	0.064	2.37	<b>0.011*</b>	4.94	<b>0.001*</b>	1.93	<b>0.038*</b>	2.15	<b>0.012*</b>	2.98	<b>0.002*</b>
Both TP: PPA – FPA	1.07	0.283	0.91	0.428	1.16	0.253	0.62	0.651	0.94	0.425	2.28	<b>0.012*</b>
Both TP: FPA – LPA	1.91	0.069	1.32	0.184	2.62	<b>0.009*</b>	1.59	0.091	2.03	<b>0.016*</b>	1.60	0.082
ES: PPA – LPA					6.22	<b>0.001*</b>						
ES: PPA – FPA					0.26	0.852						
ES: FPA – LPA					5.02	<b>0.001*</b>						
LS: PPA – LPA					1.79	0.103						
LS: PPA – FPA					1.17	0.265						
LS: FPA – LPA					0.39	0.789						
PPA: ES – LS					1.82	0.095						
LPA: ES – LS					1.19	0.249						
FPA: ES–LS					2.01	0.081						

\*Indicates significant difference at the 0.05 level.

previous studies in which fish of no commercial value were not shown to be impacted by protection (Guidetti *et al.*, 2014; Caselle *et al.*, 2015; Dimarchopoulou *et al.*, 2018) or were even negatively affected by the fishing ban due to increased predation or competition (Micheli *et al.*, 2004). In general, commercial species that are primarily targeted by fisheries are most affected by fishing and exhibit lower biomass compared with stocks that are only occasionally collected as by-catch or those that inhabit environments that are not accessible to fishing fleets (Dimarchopoulou *et al.*, 2018; Tsikliras *et al.*, 2021). Changes in the population of non-targeted species within reserves could be linked to indirect effects caused by trophic cascades since their predators are usually carnivore species that are targeted (Guidetti & Sala, 2007; Guidetti *et al.*, 2014). As the targeted stocks are less healthy in terms of biomass (Tsikliras *et al.*, 2021), any protection against fishing will benefit those species the most, in contrast to species that are of secondary or no importance to fisheries.

The complete prohibition of fishing within the no-take zone could result in increased fishing effort close by ('fishing-the-line': Kellner *et al.*, 2007) due to the perception of the fishers that the adjacent areas have more and larger fish (Lester & Halpern, 2008; Caselle *et al.*, 2015). This is the reason why Carr & Reed (1993) suggested that when establishing a no-take zone and thus reducing the fishing areas, the neighbouring waters should also undergo some partial restrictions (the partially protected area in the NMPANS seems to serve as such a kind of buffer zone) so that the gains of the reserve are not countervailed by the overexploitation of the fish stocks in the adjacent regions. Even more recent studies agree that reducing fishing effort outside MPAs or extending full protection inside existing multiple-use marine protected areas can deliver both conservation and fisheries benefits (Belharet *et al.*, 2020). In this study, no differences were found in the parameters tested between the fully and partially protected areas, neither for the entire fish community, nor for the

non-commercial species separately. Nevertheless, interestingly, commercial species richness was significantly higher in the partially protected area compared with both the fully and least protected areas. The results of a Mediterranean-wide MPA assessment, that included the NMPANS, shows that total density of commercial species is lower in the fished areas but does not differ between the fully and partially protected areas (Guidetti *et al.*, 2014). Indeed, even very small, partially protected areas can provide benefits to fishes that are impacted by intense fishing (Floeter *et al.*, 2006). However, unlike the findings of this study, in some cases, especially when considering the commercial species, which are primarily impacted by fisheries, partially protected areas are not considered to be so effective and no-take reserves are suggested to be introduced instead, in order to gain significant ecological benefits (Denny & Babcock, 2004; Lester & Halpern, 2008). Since the small number of studies that have focused on the role of partially protected areas report contrasting results, there is a need for further data to support any conclusions regarding the effectiveness of partially protected areas that usually surround no-take zones (Di Franco *et al.*, 2009).

Nevertheless, the overall lack of differences between the partially and the fully protected areas in this study could be an indicator that the fully protected area might be inadequately protected and that some fishing activities might actually be taking place despite the prohibitions. The phenomenon of 'fishing-the-line', i.e. the harvesting tactic of concentrating professional fishing effort at the boundary of a marine reserve, does have a significant effect on the spatial patterns of catch per unit effort and fish density both within and outside the reserve and it could potentially play a role in the observed pattern (Kellner *et al.*, 2007). Interestingly, previous studies considered the fully protected area (Piperi) a low enforcement or a non-enforced MPA (Guidetti *et al.*, 2014; Giakoumi *et al.*, 2017), where low values of fish biomass comparable to unprotected areas have been



recorded and many fishing lines tangled on the bottom as well as fishing spears stuck on rocks have been observed (Sala *et al.*, 2012). Indeed, the illegal activity of both professional fishers and recreational spear fishers within the fully protected area (Management Body, unpublished data) is challenging to be effectively managed since the area is considerably far away from inhabited ports. Nevertheless, as the effectiveness of a reserve is insufficient if the prohibitions are not well enforced (Guidetti *et al.*, 2008; Claudet, 2018), during the last two years patrolling efforts of the NMPANS and the fully protected area in particular by the local Management Body and the Port Police (with the contribution of the non-profit environmental organizations MOM and Thalassa Foundation) have been intensified (unpublished data).

Apart from the spatial component, another key aspect of this study was its temporal part. Generally, the sampling period alone did not affect the status of the fish communities. Rather, it was the combination of time and location that affected species richness. The two sampling time periods, i.e. early and late summer, that are linked to the beginning and the end of the fishing and touristic season, respectively, could reflect the impacts of the increasing fishing pressure and general disturbance only on the species richness of the fish communities. In early summer, the fully and partially protected areas were in a better state than the least protected area in terms of species richness. However, the species richness status of the three studied islands seemed to be homogenized over the summer when touristic and fishing activities are at their peak (Konaxis, 2020). Indeed, the number of entry permits for professional fishing vessels as well as the number of fishing days is more than double over the summer months in the NMPANS (Management Body unpublished data; Tsikliras *et al.*, 2020). Furthermore, recreational fishing is a quite widespread activity in the area that lies at the juncture of tourism and fishing, thus adding to the environmental impacts of commercial fishing on stocks and ecosystems (Lewin *et al.*, 2019) and increasing catch uncertainty due to its unregulated nature (Karachle *et al.*, 2020). It has actually been shown that recreational fishing may be more intense within partially protected areas than that found outside MPAs, thus questioning their conservation efficiency (Zupan *et al.*, 2018). In any case, since the effect of sampling period alone was not significant on any of the studied community-level metrics, it seems that the studied fish communities are not affected by the more intense fishing and touristic activity over the summer. Therefore, the species richness differences may just be reflecting seasonal movements in habitat use.

To sum up, our study of the coastal fish community at the multiple-use marine protected area of the NMPANS demonstrated some first results indicating the positive effects of the protection on the diversity, abundance and richness of the entire fish community and especially the commercially important species that seem to be provided with a refuge within core areas of the marine park. At the same time, increased fishing and touristic activity over the summer did not seem to significantly affect the studied fish communities. The non-destructive method of using a mini-ROV was useful in this case since biomass sampling was not allowed in this MPA, not even for scientific purposes. However, beyond this study regarding community-level metrics and other previous works on the status of local fish stocks and fishing fleets (Tsikliras *et al.*, 2018, 2020), length-based surveys are needed to complement this survey and consistent long term monitoring will be necessary to understand the impact of fishing pressure in the area of the NMPANS and assess the effectiveness of truly enforced protection over time. Indeed, the age of an MPA, its size and habitat quality, as well as the level of enforcement and compliance play an important role in the outcome of the protection effort (Lester & Halpern, 2008; Edgar *et al.*, 2014).

**Acknowledgements.** The authors would like to express their gratitude to Ioannis Keramidas, as well as the non-profit environmental organizations 'Thalassa Foundation' and 'MOM' (Hellenic Society for the Study and Protection of the Monk Seal) for their valuable contribution during fieldwork.

**Financial support.** This work was supported by the non-profit environmental organization 'Thalassa Foundation'.

**Conflict of interest.** None.

## References

- Anderson MJ, Gorley RN and Clarke KR (2008) *PERMANOVA + for PRIMER: Guide to Software and Statistical Methods*. Plymouth: PRIMER-E.
- Armada N, White AT and Christie P (2009) Managing fisheries resources in Danajon Bank, Bohol, Philippines: an ecosystem-based approach. *Coastal Management* 37, 308–330.
- Belharet M, Di Franco A, Calo A, Mari L, Claudet J, Casagrandi R, Gatto M, Lloret J, Seve C, Guidetti P and Melia P (2020) Extending full protection inside existing marine protected areas, or reducing fishing effort outside, can reconcile conservation and fisheries goals. *Journal of Applied Ecology* 57, 1948–1957.
- Bray RJ and Curtis JT (1957) An ordination of the upland forest communities of southern Wisconsin. *Ecological Monographs* 27, 325–349.
- Carr MH and Reed DC (1993) Conceptual issues relevant to marine harvest refuges: examples from temperate reef fishes. *Canadian Journal of Fisheries and Aquatic Science* 50, 2019–2028.
- Caselle JE, Rassweiler A, Hamilton SL and Warner RR (2015) Recovery trajectories of kelp forest animals are rapid yet spatially variable across a network of temperate marine protected areas. *Scientific Reports* 5, 14102.
- Cebrian-Menchero D (1998) La foca monje (*Monachus monachus* Hermann 1779) en el Mediterráneo Oriental (Grecia y Croacia). PhD thesis, Universidad Complutense, Madrid. 367 pp.
- Cebrian-Menchero D (2013) The North Sporades Marine Park and historical co-management with its artisanal fishing community. In FAO (2013) First Regional Symposium on Sustainable Small-Scale Fisheries in the Mediterranean and Black Sea, 27–30 November 2013, Saint Julian's, Malta.
- Claudet J (2018) Six conditions under which MPAs might not appear effective (when they are). *ICES Journal of Marine Science* 75, 1172–1174.
- Claudet J, Loiseau C, Sostres M and Zupan M (2020) Underprotected marine protected areas in a global biodiversity hotspot. *One Earth* 2, 380–384.
- Claudet J, Pelletier D, Jouvenel JY, Bachel F and Galzin R (2006) Assessing the effects of marine protected area (MPA) on a reef fish assemblage in a northwestern Mediterranean marine reserve: identifying community-based indicators. *Biological Conservation* 130, 349–369.
- Consoli P, Esposito V, Battaglia P, Altobelli C, Perzia P, Romeo T, Canese S and Andaloro F (2016) Fish distribution and habitat complexity on banks of the Strait of Sicily (Central Mediterranean Sea) from remotely-operated vehicle (ROV) explorations. *PLoS ONE* 11, e0167809.
- Costello MJ and Ballantine B (2015) Biodiversity conservation should focus on no-take Marine Reserves: 94% of Marine Protected Areas allow fishing. *Trends in Ecology & Evolution* 30, 507–509.
- Dearden P, Theberge M and Yasué M (2010) Using underwater cameras to assess the effects of snorkeler and SCUBA diver presence on coral reef fish abundance, family richness, and species composition. *Environmental Monitoring and Assessment* 163, 531–538.
- Denny CM and Babcock RC (2004) Do partial marine reserves protect reef fish assemblages? *Biological Conservation* 116, 119–129.
- Di Franco A, Bussotti S, Navone A, Panzalis P and Guidetti P (2009) Evaluating effects of total and partial restrictions to fishing on Mediterranean rocky-reef fish assemblages. *Marine Ecology Progress Series* 387, 275–285.
- Dikou A and Dionysopoulou N (2011) Communicating a marine protected area through the local press: the case of the national marine park of Alonissos, northern Sporades, Greece. *Environmental Management* 47, 777–788.
- Di Lorenzo M, Guidetti P, Di Franco A, Calo A and Claudet J (2020) Assessing spillover from marine protected areas and its drivers: a meta-analytical approach. *Fish and Fisheries* 21, 906–915.
- Dimarchopoulou D, Dogrammatzi A, Karachle PK and Tsikliras AC (2018) Spatial fishing restrictions benefit demersal stocks in the northeastern Mediterranean Sea. *Scientific Reports* 8, 5967.

- Dimarchopoulou D, Stergiou KI and Tsikliras AC (2017) Gap analysis on the biology of Mediterranean marine fishes. *PLoS ONE* 12, e0175949.
- Edgar GJ, Ru GR and Babcock RC (2007) Marine protected areas. In Connell SD and Gillanders BM (eds), *Marine Ecology*. Oxford: Oxford University Press, pp. 534–565.
- Edgar GJ, Stuart-Smith RD, Willis TJ, Kininmonth S, Baker SC, Banks S, Barrett NS, Becerro MA, Bernard ATF, Berkhout J, Buxton CD, Campbell SJ, Cooper AT, Davey M, Edgar SC, Försterra G, Galván DE, Irigoyen AJ, Kushner DJ, Moura R, Parnell PE, Shears NT, Soler G, Strain EMA and Thomson RJ (2014) Global conservation outcomes depend on marine protected areas with five key features. *Nature* 506, 216–220.
- Emslie MJ, Cheal AJ, MacNeil MA, Miller IR and Sweatman HPA (2018) Reef fish communities are spooked by scuba surveys and may take hours to recover. *PeerJ* 6, e4886.
- Floeter SR, Halpern BS and Ferreira CEL (2006) Effects of fishing and protection on Brazilian reef fishes. *Biological Conservation* 128, 391–402.
- Froese R and Pauly D (Eds) (2022) *FishBase*. World Wide Web electronic publication. [www.fishbase.org](http://www.fishbase.org), version (02/2022).
- Galil BS (2017) Eyes wide shut: managing bio-invasions in Mediterranean marine protected areas. In Gorup PD (ed.), *Management of Marine Protected Areas: A Network Perspective*. Chichester: Wiley-Blackwell, pp. 187–206.
- Gell FR and Roberts CM (2003) Benefits beyond boundaries: the fishery effects of marine reserves. *Trends in Ecology & Evolution* 18, 448–455.
- Giakoumi S, Scianna C, Plass-Johnson J, Micheli F, Grorud-Colvert K, Thiriet P, Claudet J, Di Carlo G, Di Franco A, Gaines SD, Garcia-Charton JA, Lubchenco J, Reimer J, Sala E and Guidetti P (2017) Ecological effects of full and partial protection in the crowded Mediterranean Sea: a regional meta-analysis. *Scientific Reports* 7, 8940.
- Goñi R, Hilborn R, Díaz D, Mallol S and Adlerstein S (2010) Net contribution of spillover from a marine reserve to fishery catches. *Marine Ecology Progress Series* 400, 233–243.
- Goñi R, Ramos Espla AA, Zabala M, Planes S, Perez-Ruzafa A, Francour P, Badalamenti F, Polunin NVC, Chemello R and Voultsiadou E (1998) Ecological effects of protection in Mediterranean marine reserves (ECOMARE). In Barthel KG, Barth H, Bohle-Carbonell M, Fragakis C, Lipiatou E, Martin P, Ollier G and Weydert M (eds), *Third European marine science and technology conference (MAST). Project Synopses*, vol. 1. Marine Systems, European Commission DG 12 Science, Research and Development, Luxembourg, pp. 139–150.
- Guidetti P, Baiata P, Ballesteros E, Di Franco A, Hereu B, Macpherson E, Micheli F, Pais A, Panzalis P, Rosenberg AA, Zabala M and Sala E (2014) Large-scale assessment of Mediterranean marine protected areas effects on fish assemblages. *PLoS ONE* 9, e91841.
- Guidetti P, Milazzo M, Bussotti S, Molinari A, Murenu M, Pais A, Spanò N, Balzano R, Agardy T, Boero F, Carrada G, Cattaneo-Vietti R, Caud A, Chemello R, Greco S, Manganaro A, Notarbartolo di Sciarra G, Fulvio Russo G and Tunesi L (2008) Italian Marine reserve effectiveness: does enforcement matter? *Biological Conservation* 141, 699–709.
- Guidetti P and Sala E (2007) Community-wide effects of marine reserves in the Mediterranean Sea. *Marine Ecology Progress Series* 335, 43–56.
- Halpern BS, Lester SE and McLeod KL (2010) Placing marine protected areas into the ecosystem-based management seascape. *Proceedings of the National Academy of Sciences USA* 107, 18312–18317.
- Halpern BS and Warner RR (2002) Marine reserves have rapid and lasting effects. *Ecology Letters* 5, 361–366.
- Harmelin-Vivien ML, Harmelin JG, Chauvet C, Duval C, Galzin R, Lejeune P, Barnabe G, Blanc F, Chevalier R, Duclerc J and Lasserre G (1985) The underwater observation of fish communities and fish populations. Methods and problems. *Revue d'Ecologie* 40, 467–539.
- Harvey ES, McLean DL, Goetze JS, Saunders BJ, Langlois TJ, Monk J, Barrett N, Wilson SK, Holmes TH, Ierodionou D, Jordan AR, Meekan MG, Malcolm HA, Heupel MR, Harasti D, Huveneers C, Knott NA, Fairclough DV, Currey-Randall LM, Travers MJ, Radford BT, Rees MJ, Speed CW, Wakefield CB, Cappo M and Newman SJ (2021) The BRUVs workshop – An Australia-wide synthesis of baited remote underwater video data to answer broad-scale ecological questions about fish, sharks and rays. *Marine Policy* 127, 104430.
- Horta e Costa B, Claudet J, Franco G, Erzini K, Caro A and Goncalves EJ (2016) A regulation-based classification system for Marine Protected Areas (MPAs). *Marine Policy* 72, 192–198.
- IUCN (2020) *The IUCN Red List of Threatened Species*. Version 2020–1.
- Karachle PK, Dimarchopoulou D and Tsikliras AC (2020) Is shore-based recreational fishing in Greece an unregulated activity that increases catch uncertainty? *Regional Studies in Marine Science* 36, 101273.
- Kellner JB, Tetreault I, Gaines SD and Nisbet RM (2007) Fishing the line near marine reserves in single and multispecies fisheries. *Ecological Applications* 17, 1039–1054.
- Konaxis I (2020) Alonissos Island and the northern Sporades marine national park as a strategic socio-economic node for the culture of the Aegean Sea. *American Research Journal of Humanities & Social Science* 3, 49–53.
- Laidig TE, Krigsman LM, Mary M and Yoklavich MM (2013) Reactions of fishes to two underwater survey tools, a manned submersible and a remotely operated vehicle. *Fishery Bulletin* 111, 54–67.
- Langlois T, Harvey ES, Fitzpatrick B, Meeuwig J, Shedrawi G and Watson DL (2010) Cost-efficient sampling of fish assemblages: comparison of baited video stations and diver video transects. *Aquatic Biology* 9, 155–168.
- Lester SE and Halpern BS (2008) Biological responses in marine no-take reserves vs partially protected areas. *Marine Ecology Progress Series* 367, 49–56.
- Lester SE, Halpern BS, Grorud-Colvert K, Lubchenco J, Ruttenberg BI, Gaines SD, Airamé S and Warner RR (2009) Biological effects within no-take marine reserves: a global synthesis. *Marine Ecology Progress Series* 384, 33–46.
- Lewin WC, Weltersbach MS, Ferter K, Hyder K, Mugerza E, Prellezo R, Radford Z, Zarauz L and Strehlow HV (2019) Potential environmental impacts of recreational fishing on marine fish stocks and ecosystems. *Reviews in Fisheries Science & Aquaculture* 27, 287–330.
- Lubchenco J, Palumbi SR, Gaines SD and Andelman S (2003) Plugging a hole in the ocean: the emerging science of marine reserves. *Ecological Applications* 13, S3–S7.
- Mallet D and Pelletier D (2014) Underwater video techniques for observing coastal marine biodiversity: a review of sixty years of publications (1952–2012). *Fisheries Research* 154, 44–62.
- Micheli F, Halpern BS, Botsford LW and Warner RR (2004) Trajectories and correlates of community change in no-take marine reserves. *Ecological Applications* 14, 1709–1723.
- MOM (2009) *MOFI Project: Monk Seal and Fisheries: Mitigating the Conflict in Greek Seas*. MOM/Hellenic Society for the Study and Protection of the Monk Seal, Athens, Greece.
- Murphy HM and Jenkins GP (2010) Observational methods used in marine spatial monitoring of fishes and associated habitats: a review. *Marine and Freshwater Research* 61, 236–252.
- Oikonomou ZS and Dikou A (2008) Integrating conservation and development at the national marine park of Alonissos, northern Sporades, Greece: perception and practice. *Environmental Management* 42, 847–866.
- Patzner RA (1999) Habitat utilization and depth distribution of small cryptobenthic fishes (Bleniidae, Gobioidae, Gobiidae, Tripterygiidae) in Ibiza (western Mediterranean Sea). *Environmental Biology of Fishes* 55, 207–214.
- Pauly D, Christensen V, Dalsgaard J, Froese R and Torres F (1998) Fishing down marine food webs. *Science (New York, N.Y.)* 279, 860–863.
- Pelletier D, Claudet J, Ferraris J, Benedetti-Cecchi L and Garcia-Charton JA (2008) Models and indicators for assessing conservation-related effects of marine protected areas. *Canadian Journal of Fisheries and Aquatic Sciences* 65, 765–779.
- Prato G, Thiriet P, Di Franco A and Francour P (2017) Enhancing fish underwater visual census to move forward assessment of fish assemblages: an application in three Mediterranean Marine protected areas. *PLoS ONE* 12, e0178511.
- Raoult V, Tosetto L, Harvey C, Nelson TM, Reed J, Parikh A, Chan AJ, Smith TM and Williamson JE (2020) Remotely operated vehicles as alternatives to snorkelers for video-based marine research. *Journal of Experimental Marine Biology and Ecology* 522, 151253.
- Raoult V, Williamson JE, Smith TM and Gaston TF (2019) Effects of on-deck holding conditions and air exposure on post-release behaviours of sharks revealed by a remote operated vehicle. *Journal of Experimental Marine Biology and Ecology* 511, 10–18.
- Roberts CM, Hawkins JP and Gell FR (2005) The role of marine reserves in achieving sustainable fisheries. *Philosophical Transactions of the Royal Society* 360, 123–132.
- Sala E, Ballesteros E, Dendrinos P, Di Franco A, Ferretti F, Foley D, Frascchetti S, Friedlander A, Garrabou J, Güçlüsoy H, Guidetti P, Halpern BS, Hereu B, Karamanlidis AA, Kizilkaya Z, Macpherson E, Mangialajo L, Mariani S, Micheli F, Pais A, Riser K, Rosenberg AA,

- Sales M, Selkoe KA, Starr R, Tomas F and Zabala M (2012) The structure of Mediterranean rocky reef ecosystems across environmental and human gradients, and conservation implications. *PLoS ONE* 7, e32742.
- Sciberras M, Jenkins SR, Mant R, Kaiser MJ, Hawkins SJ and Pullin AS (2015) Evaluating the relative conservation value of fully and partially protected marine areas. *Fish and Fisheries* 16, 58–77.
- Shannon CE and Weaver W (1949) *The Mathematical Theory of Communication*. Urbana, IL: University of Illinois Press, p. 125.
- Sini M, Vatikiotis K, Thanopoulou Z, Katsoupis C, Maina I, Kavadas S, Karachle PK and Katsanevakis S (2019) Small-scale coastal fishing shapes the structure of shallow rocky reef fish in the Aegean Sea. *Frontiers in Marine Science* 6, 599.
- Smolowitz RJ, Patel SH, Haas HL and Miller SA (2015) Using a remotely operated vehicle (ROV) to observe loggerhead sea turtle (*Caretta caretta*) behavior on foraging grounds off the mid-Atlantic United States. *Journal of Experimental Marine Biology and Ecology* 471, 84–91.
- Soykan CU and Lewison RL (2015) Using community-level metrics to monitor the effects of marine protected areas on biodiversity. *Conservation Biology* 29, 775–783.
- Stoner AW, Ryer CH, Parker SJ, Auster PJ and Wakefield WW (2008) Evaluating the role of fish behaviour in surveys conducted with underwater vehicles. *Canadian Journal of Fisheries and Aquatic Science* 65, 1230–1243.
- Sward D, Monk J and Barrett N (2019) A systematic review of remotely operated vehicle surveys for visually assessing fish assemblages. *Frontiers in Marine Science* 6, 134.
- Tsikliras A, Dimarchopoulou D, Michailidis K, Aletra V, Papadopoulou P and Pardalou A (2018) *Fisheries, Stocks and Fleet in Alonissos*. Technical Report. Laboratory of Ichthyology, School of Biology, Aristotle University of Thessaloniki, 77 pp.
- Tsikliras A, Keramidas I, Nalmpanti M, Tektonidis E, Issari A, Pardalou A and Dimarchopoulou D (2020) *Monitoring of the Fish Stocks in the National Marine Park of Alonissos-northern Sporades*. Technical Report. Laboratory of Ichthyology, School of Biology, Aristotle University of Thessaloniki, 48 pp.
- Tsikliras AC, Touloumis K, Pardalou A, Adamidou A, Keramidas I, Orfanidis GA, Dimarchopoulou D and Koutrakis M (2021) Status and exploitation of 74 un-assessed demersal fish and invertebrate stocks in the Aegean Sea (Greece) using abundance and resilience. *Frontiers in Marine Science* 7, 578601.
- Tsikliras AC, Tsiros V-Z and Stergiou KI (2013) Assessing the state of Greek marine fisheries resources. *Fisheries Management and Ecology* 20, 34–41.
- Tzanatos E, Dimitriou E, Katselis G, Georgiadis M and Koutsikopoulos C (2005) Composition, temporal dynamics and regional characteristics of small-scale fisheries in Greece. *Fisheries Research* 73, 147–158.
- Unsworth RKF, Peters JR, McCloskey RM and Hinder SL (2014) Optimising stereo baited underwater video for sampling fish and invertebrates in temperate coastal habitats. *Estuarine, Coastal and Shelf Science* 150, 281–287.
- Wetz JJ, Ajemian MJ, Shipley B and Stunz GW (2020) An assessment of two visual survey methods for documenting fish community structure on artificial platform reefs in the Gulf of Mexico. *Fisheries Research* 225, 105492.
- Williams ID, Walsh WJ, Tissot BN and Hallacher LE (2006) Impact of observers' experience level on counts of fishes in underwater visual surveys. *Marine Ecology Progress Series* 310, 185–191.
- Wood LJ, Fish L, Laughren J and Pauly D (2008) Assessing progress towards global marine protection targets: shortfalls in information and action. *Oryx* 42, 340–351.
- Zupan M, Bulleri F, Evans J, Fraschetti S, Guidetti P, Garcia-Rubies A, Sostres M, Asnaghi V, Caro A, Deudero S, Goñi R, Guarnieri G, Guilhaumon F, Kersting D, Kokkali A, Kruschel C, Macic V, Mangialajo L, Mallol S, Macpherson E, Panucci A, Radolovic M, Ramdani M, Schembri PJ, Terlizzi A, Villa E and Claudet J (2018) How good is your marine protected area at curbing threats? *Biological Conservation* 221, 237–245.