

The JOURNAL of THE INSTITUTE OF NAVIGATION

VOL. 17, NO. 4

OCTOBER

1964

The Effect of Observational Errors on the Avoidance of Collision at Sea	345
S. H. HOLLINGDALE	
A Manœuvre Criterion	358
J. B. PARKER	
Winter Navigation through the Strait of Belle Isle	364
R. E. G. SIMMONS	
The Safety and Reliability of Sea and Air Transport—II	
Prescribed Courses for the Navigation of the Great Lakes of North America	376
O. T. BURNHAM AND C. M. JANSKY, JR.	
Routing in the North Sea	385
F. SOHNKE	
An All-Weather Navigational Aid for the Dover Strait	390
A. L. P. MILWRIGHT	
The Bordeaux Port Radar	399
A. GIRARDIN	
Human Factors in Bridge and Chartroom Design	405
P. L. WALRAVEN AND A. LAZET	
The Automation of Merchant Ships	407
A. WEPSTER	
Target Tracking by PPI Display or by Automatic Computer	414
L. GÉRARDIN	
The Application of Hertzian Radiometry for Measuring the Temperature of the Atmosphere	418
G. BROUSSAUD AND P. FOMBONNE	
The Minimum Navigational Equipment for Supersonic Transport	426
J. HARDOUIN	
Conflict Detection and Resolution in Air Traffic Control	433
B. W. OAKLEY	
The Presentation of High Ground Information	448
T. FREER	
The Initial Descent Problem	455
H. E. SMITH	
FORUM	
A Note on the <i>Kamal</i>	459
E. G. R. TAYLOR	
Radar Practice in Fairly Dense Traffic	460
P. CLISSOLD	
Reviews	463

THE INSTITUTE OF NAVIGATION
AT THE ROYAL GEOGRAPHICAL SOCIETY
1 KENSINGTON GORE LONDON SW7

JOHN MURRAY (PUBLISHERS) LTD., 50 ALBEMARLE STREET, LONDON W1

PRICE TWENTY SHILLINGS

THE INSTITUTE OF NAVIGATION

Patron

H.R.H. PRINCE PHILIP DUKE OF EDINBURGH, K.G., K.T.

OFFICERS AND COUNCIL 1963-64

President

Dr. G. E. R. Deacon, C.B.E., F.R.S.

Vice-Presidents

Air Marshal Sir Edward Chilton, K.B.E., C.B.

Rear Admiral E. G. Irving, C.B., O.B.E.

Honorary Treasurer

Captain M. E. Butler Bowdon, O.B.E., R.N.

Chairman of the Technical Committee

Mr. G. E. Beck

Chairman of the Membership and Fellowship Committee

Captain A. J. R. Tyrrell

Council Members

Captain R. C. Alabaster, D.S.O., D.F.C.

Mr. F. G. G. Carr, C.B.E.

Mr. Francis Chichester

Captain W. R. Colbeck, R.N.R.

Captain A. F. Dickson

Wing Commander D. F. H. Grocott, A.F.C.

Air Vice Marshal W. E. Oulton, C.B.,

C.B.E., D.S.O., D.F.C.

Mr. D. M. Page

Mr. C. Powell

Mr. W. C. Woodruff

Executive Secretary : M. W. Richey

Deputy Secretary : F. George

The Journal of the Institute of Navigation

THE *Journal* is published quarterly by the Institute and is edited by M. W. RICHEY. It contains original papers contributing to the science of navigation, including those presented at meetings of the Institute together with the ensuing discussion. In addition the *Journal* includes a record of current navigational work, reviews of important books, and other matters of concern to those interested in navigation. The views expressed in the *Journal* are not necessarily those of the Institute, or of any organization or department to which the authors may belong.

The *Journal* is free to all members of the Institute. It is sold to the public at twenty shillings per copy or, by subscription, at eighty-four shillings per annum (post free) and may be obtained through all booksellers and John Murray (Publishers) Ltd., 50 Albemarle Street, London W1.

Contributions, which are welcomed from both members and non-members, should be addressed to the Editor.


Enquiries for advertising space should be addressed to the Institute offices.

The postal address of the Institute is :

The Institute of Navigation,
at The Royal Geographical Society,
1 Kensington Gore, London SW7.

Telephone: Kensington 5021

You get
GOLD ★ ★
 ★ ★
PLATED
 reliability



... WITH MARCONI MARINE'S NEW
SEAMARC
 RECORDING ECHO SOUNDER

Unfailing reliability, high performance and instant readiness are outstanding features of the new 'Seamarc' fully-transistored echo sounder. Sealed-in-glass contacts are *gold-plated and guaranteed for a hundred million operations!* 'Seamarc' is simple to install and operate, and **AVAILABLE ON HIRE AT VERY ATTRACTIVE TERMS AS WELL AS FOR SALE.**

Please ask for full technical particulars, or see the new 'Seamarc' at your nearest Marconi Marine depot.

- * 4 ranges, 0-440 fathoms
- * Extremely quiet operation
- * Solid state circuitry
- * Minimum power requirements from mains or batteries

MARCONI MARINE

Maintain expert service facilities throughout the world

THE MARCONI INTERNATIONAL MARINE COMPANY LIMITED,
 NETTRA HOUSE · WESTWAY · CHELMSFORD · ESSEX TELEPHONE: CHELMSFORD 57201
 also at London and in all principal ports


FOR SAFETY AND PUNCTUALITY

Decca True Motion Radar is the choice

Seven of the world's latest passenger liners are fitting Decca True Motion, the world's most effective type of marine radar.


GALILEO GALILEI	Lloyd Triestino
GUGLIELMO MARCONI	Lloyd Triestino
MICHELANGELO	Societa Italia
NEWBUILDING 728	Svenska Amerika
OCEANIC	Home Lines
RAFFAELLO	Societa Italia
SHALOM	Zim Israel

The most widely used marine radar in the world



DECCA RADAR

DECCA RADAR LIMITED · LONDON · ENGLAND



Dial Smiths for instruments **SMITHS** AVIATION DIVISION



The Aviation Division of **S. Smith & Sons (England) Ltd.**

KELVIN HOUSE, WEMBLEY PARK DRIVE, WEMBLEY, MIDD. WEMBLEY 8888, AIRSPEED WEMBLEY, TELEX 25366
 03.SAV 522



Cost no longer puts high-power radar beyond the reach of small ships. The new ESCORT 650 series provides 20 kW transmitter power, yet compares in price with existing small-ship radars. It is the only radar in this price range offering high power, 4 pulse lengths and extensive transistorisation.

Seeing further and clearer

High power and 4 pulse lengths provide clear, sharp pictures down to 15 yards and out to 48 miles. For pilotage, coastal and long range working, these radars give big-ship performance. The high power, combined with excellent range and bearing discrimination, ensures good results under severe weather conditions.

Note these technical features

- 20 kW transmitter power
- 4 pulse lengths—choice of 0.05 or 0.1 microseconds plus 0.25 and 1.0 microseconds
- 3-tone P.P.I. display with 7 range scales
- slotted waveguide aerial with exceptionally high gain and providing excellent bearing discrimination. Beam width: 12 ft. aerial, 0.7°; 8 ft. aerial, better than 1.0°
- full performance and extensive transistorisation for compactness and reliability.

Choice of Four Models

Depending on the vessel's tonnage and requirements, it can be fitted with ESCORT radar 651, 652, 653 or 654. These are basically similar but combine different sized aerials and displays.



Please complete this coupon for full details.

TO: AEI, Electronic Apparatus Division, Radar Sales, New Parks, Leicester, England.

Tel. Leicester 871331 Ext. 336

Please send me details of AEI ESCORT 650 Series Radars.

NAME _____

APPOINTMENT _____

ADDRESS _____



**ELECTRONIC APPARATUS DIVISION,
RADAR SALES, NEW PARKS, LEICESTER, ENGLAND**

**WHO
LEADS
in radar
simulation
systems ?**



SOLARTRON who make the only complete range of fully transistorised simulators in the world.

SOLARTRON who are now building the largest and most accurate digital radar simulator in Europe.

SOLARTRON whose transistorised simulators are used by Air Forces, Admiralties, and Marine Schools throughout the world. They are in operation at eight international airports.

SOLARTRON who can offer *you* the technique and the system matched to your simulation needs.

SOLARTRON who are the leading specialists in both analogue and digital simulation systems.

Other Solartron products include sonar and technical simulators, radar video-map generators, RF signal simulators, telemetry equipment, analogue, digital and hybrid computers, data logging systems, transducers, oscilloscopes, dynamic analysis equipment, digital and general laboratory instruments.



**THE SOLARTRON ELECTRONIC
GROUP LIMITED**
(Military Systems Division)
Victoria Road, Farnborough, Hants.
Telephone Farnborough (Hants) 3000
Telex 8545 Fnbro.

A MEMBER OF THE SCHLUMBERGER GROUP OF COMPANIES

NAVAL RADIO TRANSMITTING SYSTEMS



Complete flexible
systems
for any class of vessel



Adopted by the
Royal Navy and ordered
by navies in
the Commonwealth
and NATO


■ Precise frequency setting and positive stability allows full advantage to be taken of SSB which provides the most reliable communications under difficult conditions of propagation or interference ■ Continuous frequency coverage from 240 Kc/s to 24 Mc/s ■ Covers all types of signalling ■ Broadband amplifier and synthesizer system provides simplest operation and almost eliminates tuning ■ Aerials can be sited for maximum radiating efficiency.

MARCONI NT 203/204 SYSTEMS



COMPLETE NAVAL RADIO AND RADAR SYSTEMS
THE MARCONI COMPANY LIMITED CHELMSFORD ESSEX ENGLAND

M20



**N.Y.K. LINE
FIT
DECCA MARK 12
MULTIPULSE**



THE DECCA NAVIGATOR

Nippon Yusen Kaisha have equipped M.S. Yamanashi Maru with the Decca Mark 12—the new receiver that increases Decca coverage and improves performance at the longer ranges.

THE DECCA NAVIGATOR COMPANY LIMITED • LONDON • ENGLAND

TORAN

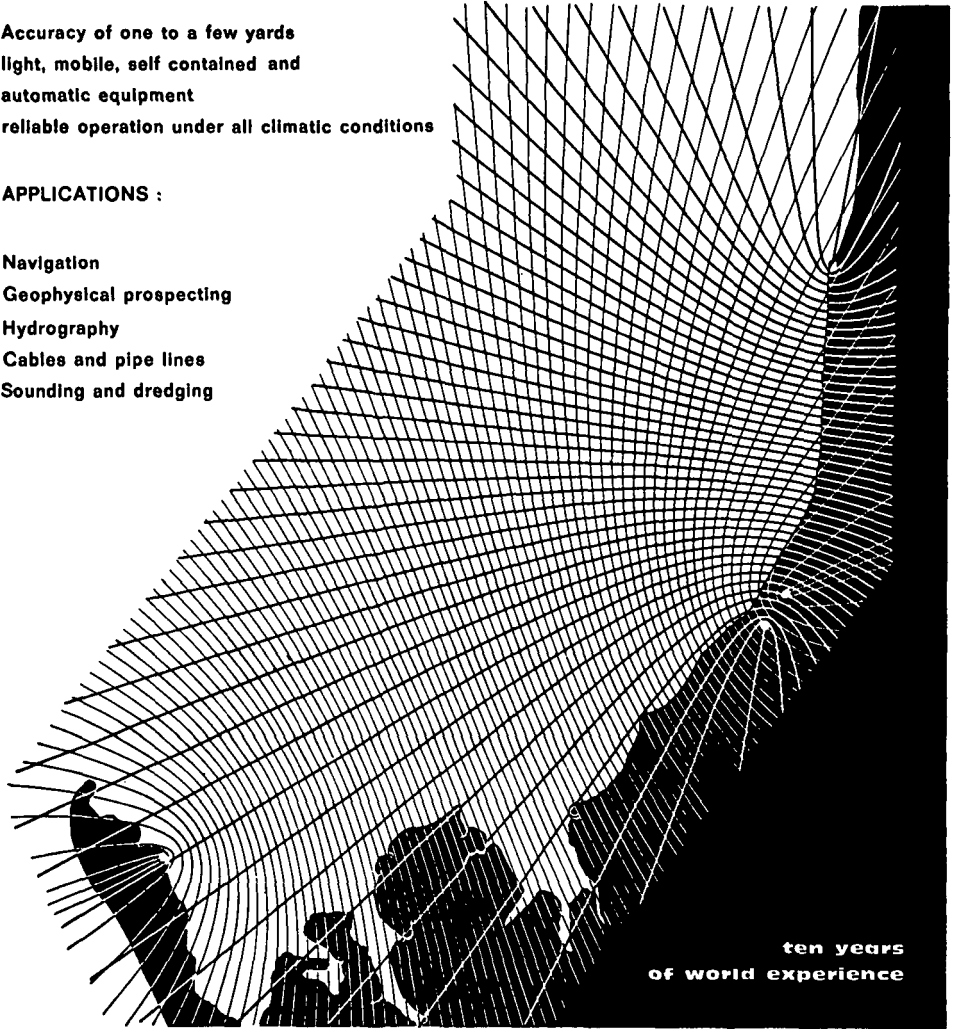
**Radio Navigation
and Radio Location system for maritime, on land
and airborne applications.**

Range greater than 160 n.m.

**Accuracy of one to a few yards
light, mobile, self contained and
automatic equipment
reliable operation under all climatic conditions**

APPLICATIONS :

- Navigation**
- Geophysical prospecting**
- Hydrography**
- Cables and pipe lines**
- Sounding and dredging**



**ten years
of world experience**



**Société d'Études, Recherches et
Constructions Électroniques**

96, avenue Verdier - MONTROUGE (Seine) - Tél. : 253-37-74

a subsidiary of



Compagnie Générale de Géophysique



... *GO SPERRY* *INERTIAL*

THE **SGN-10**, SPERRY'S LATEST
DIGITAL/INERTIAL NAVIGATION SYSTEM,
HAS BEEN SPECIFIED BY PAN-AM

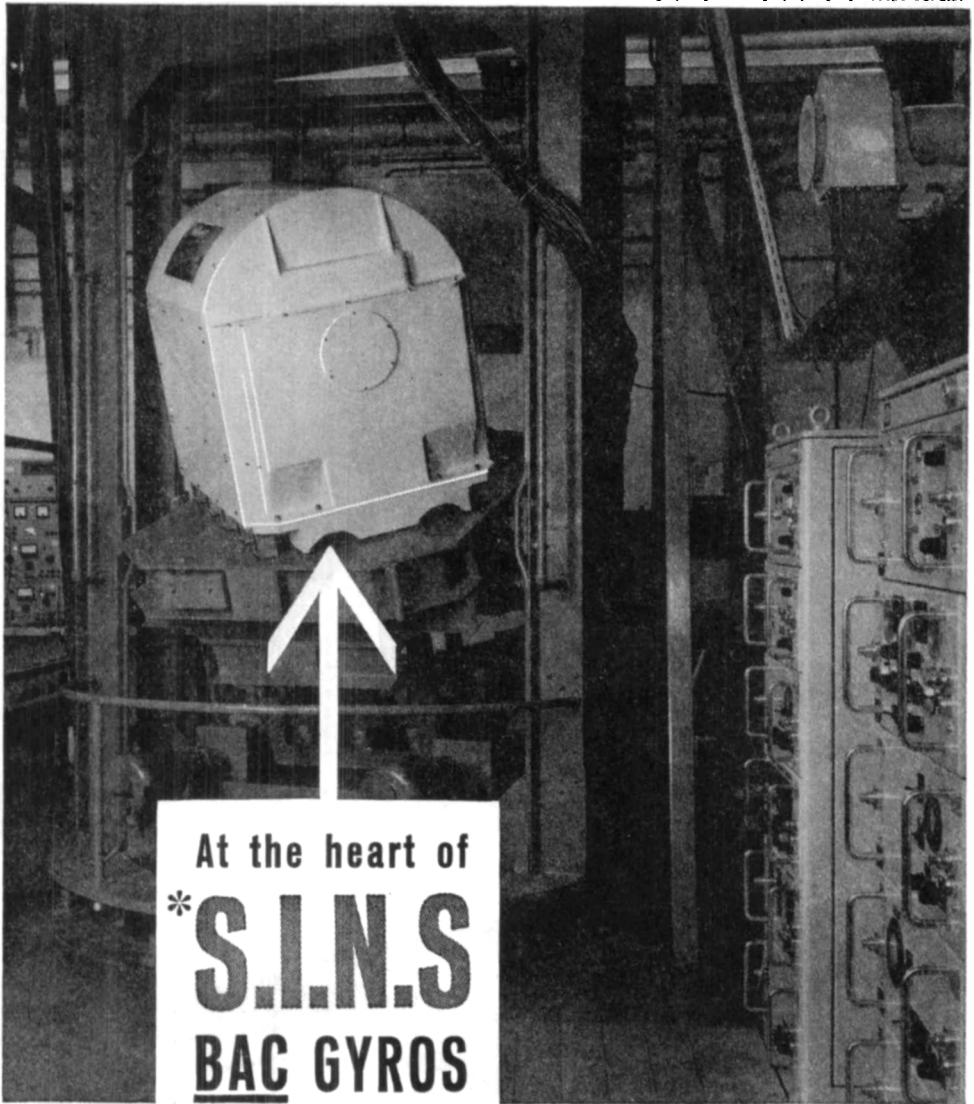


FOR FURTHER INFORMATION CONTACT

STABLE PLATFORM GROUP

SPERRY GYROSCOPE COMPANY LTD, BRACKNELL, BERKS. TEL: BRACKNELL 1301

Photograph by courtesy of Sperry Gyroscope Co. Ltd.



* Ships' Inertial Navigation Systems

An inertial navigation system is only as good as its gyros. S.I.N.S.—developed by the Admiralty and manufactured by Sperry—relies on gyros designed and produced by BAC. Gyros from BAC are also used in the navigation system of the TSR2 and in many other systems where exceptional standards of accuracy and precision are required.

BRITISH AIRCRAFT CORPORATION

PRECISION PRODUCTS GROUP • GUIDED WEAPONS DIVISION
STEVENAGE WORKS • HERTFORDSHIRE • ENGLAND

BOOKS ON NAVIGATION

A HISTORY OF THE PRACTICE OF NAVIGATION

By **COMDR. J. B. HEWSON**, F.R.G.S., R.D., R.N.R. (Retd.)

40/-

Per Post 42/3

HARBOARD'S GLOSSARY OF NAVIGATION

Revised by **CAPT. C. W. T. LAYTON**, F.R.A.S., M.I.N., Assoc.I.N.A.

12/6

Per Post 13/6

NICHOLLS'S SEAMANSHIP AND NAUTICAL KNOWLEDGE

By **C. H. BROWN**, F.R.S.G.S., Extra Master

42/-

Per Post 44/3

MAGNETIC COMPASS DEVIATION AND CORRECTION

By **W. DENNE**, Extra Master

25/-

Per Post 26/-

DEVIATION AND THE DEVIASCOPE

By **C. H. BROWN**, F.R.S.G.S., Extra Master

34/-

Per Post 35/-

HOME TRADE NAVIGATION GUIDE

By **CAPT. WILLIAM MACFARLANE**

45/-

Per Post 46/6

Full Descriptive Catalogue "N" Free on Request

BROWN, SON AND FERGUSON, LTD.

52 DARNLEY STREET, GLASGOW, S.1

THE INTERNATIONAL HYDROGRAPHIC BUREAU

Quai des Etats-Unis, MONACO

publishes

twice a year, in January and July,

an English and French edition of

THE INTERNATIONAL HYDROGRAPHIC REVIEW

This publication contains articles of topical interest on hydrography, hydrographic surveying and related techniques.

Each volume contains an average of 160 pages, 18 × 27 cm., and numerous illustrations.

Price per number \$5 (U.S.) excluding postage.

Orders should be sent direct to the Bureau's Headquarters in Monaco, but payments can be made to the Bureau's account at Barclays Bank Ltd., Chief Foreign Branch, 168 Fenchurch Street, London, E.C.3.

A reduction of 30% on the price quoted is allowed to booksellers. The same reduction is granted to government offices and to naval or merchant marine officers of the Bureau's States Members, provided the order is sent direct to the Bureau.

'NAVIGATION, LOS ANGELES'

Navigation, the quarterly Journal of the American Institute of Navigation, is available to members of this Institute at a reduced subscription of £1 a year. Volume 11, No. 2 (Summer 1964), contains the following papers:

A METHOD FOR DETERMINING THE GEOGRAPHICAL POSITION OF DEEP TOWED INSTRUMENTS.

Lincoln Baxter, II

NAVIGATION OF SOLAR ECLIPSE FLIGHT APEQS

W. B. Klemperer and A. G. Heimerdinger

ANALYSIS OF DISPLAY-CONTROL SYSTEMS IN AIRCRAFT GUIDANCE

Robert Keston

FUTURE REQUIREMENTS FOR GENERAL AVIATION

Robert E. Monroe

PLANETARY APPROACH NAVIGATION

J. Graham Hartwell, Dr. J. M. A. Danby and Arthur L. Jones

ERROR CONTOURS IN INTERPLANETARY NAVIGATION

J. E. Carroll and R. L. Lillestrand

BURTON'S

NAVIGATIONAL PUBLICATIONS LTD.

ALVA, CLACKMANNANSHIRE

THE ART OF ASTRONOMICAL NAVIGATION

18/6

FOUR-FIGURE NAVIGATION TABLES

16/6

(In which the versine is used to secure the necessary accuracy in sight-reduction.)

NAUTICAL TABLES 28/6

(Sixth Edition)

THE SOURCES OF THE NILE EXPLORERS' MAPS

A.D. 1856-1891

Reproductions of Early Maps—VIII

Ten collotype plates (two in colour) with pamphlet in portfolio, 21 × 16½ inches.

Reproductions of manuscript maps by Nineteenth Century British explorers of Central Africa—Speke, Livingstone, and others.

Price 42s. plus postage.

From the Office of the

ROYAL GEOGRAPHICAL SOCIETY
1 KENSINGTON GORE, LONDON, S.W.7.

UNIT RADAR INTERSWITCHING

The Kelvin Hughes Unit Radar Interswitching System comprises two complete and independent radar sets, with facilities for interswitching the individual units of each set instantaneously and safely, without interrupting viewing. By duplicating the functions of the main units of each set, the System provides a total reliability factor greatly exceeding that of two independent radar sets. Continuity of operation is thus ensured in times of emergency. The system has been so designed that inexperienced operation of the switches cannot damage the equipment or introduce misleading information on the display.



PIONEERED BY KELVIN HUGHES



**LAUNCHED IN 1961 WITH THE
P & O - ORIENT LINER CANBERRA**



**SINCE ADOPTED BY MANY OF THE
WORLD'S LEADING SHIPPING LINES**

The following are some of the Companies which have already adopted the Kelvin Hughes Unit Radar Interswitching System: BP Tanker Co. Ltd.; British Transport Commission; Cable & Wireless Ltd.; Canadian Department of Transport; Canadian Steamship Lines; P & O-Orient Lines; Petrofina S/A, Brussels; Shell Tankers (U.K.) Ltd.; Shell Tankers N.V., Holland; Thoresen Car Ferries, Norway; Wilhelm Wilhelmsen, Norway.



CANBERRA - P & O-ORIENT LINES



AVALON - BRITISH TRANSPORT COMMISSION



BRITISH MARINER - BP TANKER CO. LTD.



OSCILLA - SHELL TANKERS (U.K.) LTD.

S. Smith & Sons (England) Ltd.



KELVIN HUGHES DIVISION

St. Clare House, Minories, London, E.C.3

Telephone: 01-5200180

Telex: 9200180 S.S.S. (U.K.) Ltd. Cable: Kelvin Hughes London